

STATE OF KANSAS  
STATE CORPORATION COMMISSION


Give All Information Completely  
Make Required Affidavit  
Mail or Deliver Report to:  
Conservation Division  
State Corporation Commission  
800 Biting Building  
Wichita, Kansas

OR

FORMATION PLUGGING RECORD

Strike out upper line  
when reporting plug-  
ging off formations.

Graham County. Sec. 27 Twp 10 Rge. (E) 21 (W)  
Location as "NE $\frac{1}{4}$ NW $\frac{1}{4}$ SW $\frac{1}{4}$ " or footage from lines NW NW NW  
Lease Owner Lowell-Voltz, Inc. et al  
Lease Name Miller Well No. 1  
Office Address 1st Nat'l. Bank Bldg., Colorado Springs, Colo.  
Character of Well (completed as Oil, Gas or Dry Hole) Dry Hole  
Date well completed November 17, 19.47  
Application for plugging filed November 17, 19.47  
Application for plugging approved November 17, 19.47  
Plugging commenced November 17, 19.47  
Plugging completed November 17, 19.47  
Reason for abandonment of well or producing formation Dry hole



Locate well correctly on above  
Section Plat

If a producing well is abandoned, date of last production 19.  
Was permission obtained from the Conservation Division or its agents before plugging was com-  
menced? Yes, oral

Name of Conservation Agent who supervised plugging of this well C. D. Stough  
Producing formation Arbuckle Depth to top Bottom Total Depth of Well 3830 Feet  
Show depth and thickness of all water, oil and gas formations.


OIL, GAS OR WATER RECORDS

CASING RECORD

Formation	Content	From	To	Size	Put In	Pulled Out
Surface		0'	155'	8 5/8"	155'	none

Describe in detail the manner in which the well was plugged, indicating where the mud fluid was placed and the method or methods used in introducing it into the hold. If cement or other plugs were used, state the character of same and depth placed, from feet to feet for each plug set.

Filled hole with heavy mud to 155' of surface, plugged with 15 sacks cement. Filled with heavy mud to surface and plugged with 10 sacks cement.



(If additional description is necessary, use BACK of this sheet.)

Correspondence regarding this well should be addressed to Lowell-Voltz, Inc.  
Address P.O. Box 194, Colorado Springs, Colo.


STATE OF COLORADO, COUNTY OF EL PASO, ss.  
Emil E. Bowers (employee of owner) or owner or operator of the above-described well,

being first duly sworn on oath, says: That I have knowledge of the facts, statements, and matters herein contained and the log of the above-described well as filed and that the same are true and correct. So help me God.

(Signature) Emil E. Bowers

1st Nat'l. Bank Bldg., Colo. Springs, Colo.  
(Address)

Subscribed and sworn to before me this 20th day of November, 1947



Notary Public

PLUGGING  
FILE SEC 27 T 10 R 21  
BOOK PAGE 148 LINE 21

15-065-00056-00-00

LOG

LOWELL-VOLTZ, INC., ET AL

MILLER #1

NW NW NW Section 27-10S-21W

Graham County, Kansas

Commenced: Nov. 2, 1947  
Completed: Nov. 16, 1947

Shale	0	500
Shale & Shells	500	640
Shale, Sand, & Shells	640	1005
Sand & Shale	1005	1366
Shale	1366	1577
Shale & Shells	1577	1665
Anhydrite	1665	1718
Sticky Shale	1718	1780
Shale & Shells	1780	2010
Shale, Salt & Shells	2010	2085
Shale & Lime	2085	2220
Lime & Shale	2220	3366
Lime	3366	3396
Lime, broken	3396	3443
Lime & Shale	3443	3468
Lime	3468	3712
Shale	3712	3752
Lime & Shale	3752	3805
Lime, Cherty	3805	3812
Lime, Arb.	3812	3830
Total Depth	3830	

CASING RECORD

8 5/8" casing set at 255'  
and cemented with 85 sacks  
of Lone Star cement.

STATE OF COLORADO )  
                          ) ss  
COUNTY OF EL PASO )

11-24-1947


I hereby affirm that the above and fore-  
going is a true and correct copy of the Log of Lowell-Voltz, Inc.  
et al - Miller #1 well, located in the NW NW NW of Section 27-  
10S-21W, Graham County, Kansas

LOWELL-VOLTZ, INC.

By Emil E. Bowers

Subscribed and sworn to before me, a Notary Public, this 21<sup>st</sup>  
day of November, 1947.

W. D. Suple  
Notary Public



My commission expires:  
Sept 27, 1949

**PLUGGING**  
FILE SEC 27 T 10 R 21W  
BODY PAGE 48 LINE 21