

WELL PLUGGING RECORD


Give All Information Completely
 Make Required Affidavit

15-065-21428-00-00

COUNTY GRAHAM SEC. 27 TWP. 10 RGE. 21 W

Location as in quarters or footage from lines:

330' from North Line and 660' from west line SE/4



Locate Well
 correctly on above
 Section Platt.

Lease Owner Calvin Noah (Lic. # 5616)

Lease Name Noah "D" Well No. 1

Office Address 329 N. Birch, Valley Center, Ks 67147

Character of Well (Completed as Oil, Gas or Dry Hole): Dry

Date Well Completed Rotary Completion 5-29-1981

Application for plugging filed 11-1-1982

Plugging commenced 11-2-1982

Plugging completed 11-5-1982

Reason for abandonment of well or producing formation _____

Non Commercial

Was permission obtained from the Conservation Division or it's
 Agent's before plugging was commenced? Yes

Name of Conservation Agent who supervised plugging of this well Carl Goodrow

Producing formation -- Depth to top _____ bottom T.D. 3835

Show depth and thickness of all water, oil and gas formations.

OIL, GAS OR WATER RECORDS

Casing Record

Formation	Content	From	To	Size	Put in	Pulled Out
Surface casing		0	245	8 5/8"	245'	None
Production		0	3834	4 1/2"	3834'	2700'
Show oil & Water	3788 (Arbuckle)					
Show Oil & Water	3665 & 3464 (Lansing)					

Describe in detail the manner in which the well was plugged, indicating where the mud fluid was placed and the method or methods used in introducing it into the hold. If cement or other plugs were used, state the character of same and depth placed, from _____ feet to _____ feet for each plug set.

Cast Iron bridge plug at 3706. Dumped 5 sacks cement on Bridge plug. Plugged back with sand to 2800. Dumped 5 sacks cement on top of sand with dump. bailer. Found Casing free at 2700. Cut Off and pulled 2700 feet 4 1/2" casing. Squeezed surface casing and hole with 33 sacks Gel mixed with 2 sacks Cotton Seed Hulls, then with 100 sacks 50/50 Pozmix cement followed by 7 sacks Gel. Released 8 5/8" Plug and pumped 60 sacks 50/50 pozmix cement. Cement was all 50/50 Pozmix with 6 % gel and 3 % Calcium chloride.

(If additional description is necessary, use BACK of this sheet)

Name of Plugging Contractor Pfeifer Well Service (Cement by Allied Cementing Co.)

STATE OF KANSAS COUNTY OF SEDGWICK, ss.

CALVIN NOAH

(~~employee of owner~~) or (owner or operator) of the

above-described well, being first duly sworn on oath, says: That I have knowledge of the facts, statements, and matters herein contained and the log of the above-described well as filed and that the same are true and correct. So help me God.

NOV 12 1982


11-12-1982
 CONSERVATION DIVISION
 Wichita, Kansas

(Signature) Calvin Noah
329 N. Birch, Valley Center, Ks
 (Address) 67147

SUBSCRIBED AND SWORN TO before me this 10TH day of Nov., 19 82

V. S. Jermey
 Notary Public.

My Commission expires: Nov. 23, 1984



15-065-21428-00-00

CONTRACTOR'S WELL LOG

OPERATOR:
CONTRACTOR:
WELL NAME:
LOCATION:
SPUD DATE:
COMPLETION DATE:

Calvin Noah
Abercrombie Drilling, Inc.
NOAH "D" #1
N/2 NW SE, Section 27-10S-21W
Graham County, Kansas
5/24/81
5/30/81

0	135	Surface Sand & Shale
135	248	Shale & Sand
248	1664	Sand & Shale
1664	1717	Anhydrite
1717	2230	Shale
2230	2610	Sand & Shale
2610	3460	Shale
3460	3550	Lime & Shale
3550	3671	Shale & Lime
3671	3775	Lime & Shale
3775	3789	Lime
3789	3835	Shale & Lime
	3835	Rotary Total Depth

Spud hole @ 1:00 p.m., 5/24/81. Drilled 248' of a 12 1/4" hole. Ran 6 joints of 8 5/8" - 20# casing (tally 240.19) Set @ 245' K.B., Cemented with 160 sacks of common 2% gel, 3% c.c. Cement by Halliburton did circulate. Pumped plug to 230' K.B. Plug down @ 6:30 p.m., 5/24/81.

RTD @ 3835', LTD @ 3834'. Ran 106 joints of 4 1/2" - 10 1/2# casing (tally 3850.96') Set @ 3833'. Cemented with 175 sacks of 60-40 posmix, 10% salt, 10% CFR-2, Pumped the plug to 3819' K.B. Plug down at 6:30 a.m., 5/30/81.

SAMPLE TOPS:

Anhydrite 1665'
B/Anhydrite 1708'


STATE OF KANDAS)
) SS
COUNTY OF SEDGWICK)

Jack L. Partridge, Vice President of Abercrombie Drilling Inc., does hereby state that the above and foregoing is a true and correct copy of the log of the NOAH "D" #1, N/2 NW SE, Section 27-10S-21W, Graham County, Kansas.

ABERCROMBIE DRILLING, INC.

BY: Jack L. Partridge
Jack L. Partridge, Vice President

Subscribed and sworn to before me, a Notary Public, in and for the aforesaid county and state as of this 1st day of June, 1981.



2/4/85

RECEIVED
STATE CONSERVATION COMMISSION
NOV 12 1982
11-12-1982
CONSERVATION DIVISION
Wichita, Kansas

Suzanne M. Hofer
Suzanne M. Hofer, Notary Public