

STATE OF KANSAS  
STATE CORPORATION COMMISSION

15-065-21381-00-00

WELL PLUGGING RECORD

Give All Information Completely  
Make Required Affidavit  
Mail or Deliver Report to  
Conservation Division  
State Corporation Comm.  
245 North Water  
Wichita, KS 67202

Graham County. Sec. 27 Twp. 10S Rge. 21W XE/W  
Location as "NE/CNW $\frac{1}{4}$ SW $\frac{1}{4}$ " or footage from lines  
NE/4 SW/4 NE/4

Lease Owner Robinowitz Oil Company  
Lease Name Oil Well No. #4

Office Address 6650 So. Lewis Ave., Tulsa, Oklahoma 74136  
Character of Well (Completed as Oil, Gas or Dry Hole)

Dry Hole

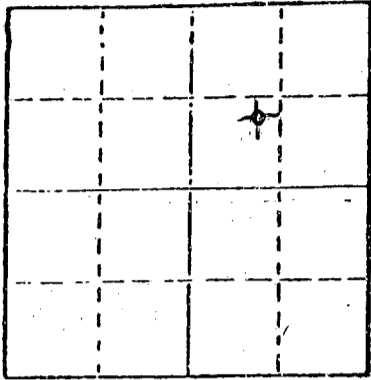
Date Well completed 3-2 1981  
Application for plugging filed 3-2 1981  
Application for plugging approved 3-2 1981  
Plugging commenced 3-2 1981  
Plugging completed 3-2 1981

Reason for abandonment of well or producing formation  
Dry Hole

If a producing well is abandoned, date of last production 19

Was permission obtained from the Conservation Division or its agents before plugging was commenced? YES

Name of Conservation Agent who supervised plugging of this well Marion Schmidt  
Producing formation Depth to top Bottom Total Depth of Well 3743'  
Show depth and thickness of all water, oil and gas formations.



Locate well correctly on above Section Plat

OIL, GAS OR WATER RECORDS

CASING RECORD

| FORMATION | CONTENT | FROM | TO | SIZE   | PUT IN | PULLED OUT |
|-----------|---------|------|----|--------|--------|------------|
|           |         |      |    | 8-5/8" | 265'   | -0-        |
|           |         |      |    |        |        |            |
|           |         |      |    |        |        |            |
|           |         |      |    |        |        |            |

Describe in detail the manner in which the well was plugged, indicating where the mud fluid was placed and the method or methods used in introducing it into the hold. If cement or other plugs were used, state the character of same and depth placed, from feet to feet for each plug set.

Mud laden fluid 3743' to 680'  
50 sx cement @ 680'  
40 sx cement @ 240'  
10 sx cement- Bridge plug @ 40'  
5 sx cement- Rat hole

RECEIVED  
MAR 13 1981  
03 26 35 1981  
CONSERVATION DIVISION  
Wichita, Kansas

(If additional description is necessary, use BACK of the report)  
Name of Plugging Contractor Ranger Drilling Company, Inc.  
P.O. Box 717, Hays, Kansas 67601

STATE OF KANSAS COUNTY OF ELLIS, ss.  
William A. Spivey (employee of owner) or (owner or operator)

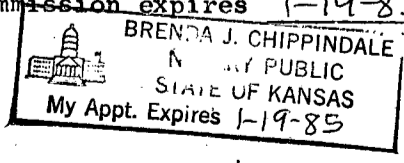
of the above-described well, being first duly sworn on oath, says: That I have knowledge of the facts, statements, and matters herein contained and the log of the above-described well as filed and that the same are true and correct. So help me God.

(Signature) William A. Spivey  
P.O. Box 717, Hays, Kansas 67601  
(Address)

SUBSCRIBED AND SWORN TO before me this 4th day of March, 19 81

Brenda G. Chippindale  
Notary Public.

My commission expires 1-19-85



MAR 7 1981

# RANGER DRILLING COMPANY, INC.

P.O. Box 717  
Hays, Kansas 67601  
913/625-4210

15-065-21381-00-00

## DRILLERS LOG

OPERATOR: Robinowitz Oil Company  
6650 So. Lewis Ave.  
Tulsa, Oklahoma 74136

CONTRACTOR: Ranger Drilling Company, Inc.  
P.O. Box 717  
Hays, Kansas 67601

LEASE: Oil

WELL: #4

LOCATION: NE/4-SW/4 NE/4  
Section 27-10S-21W  
Graham County, Kansas

Total Depth: 3743'

Elevation: 2130 gr. level

Commenced: 2-21-81

Completed: 3-2-81

Casing: 8-5/8" @ 265'

Status: Dry Hole

RECEIVED  
STATE CORPORATION COMMISSION

MAR 13 1981  
03-13-1981  
CONSERVATION DIVISION  
Wichita, Kansas

### DEPTHS & FORMATIONS

(All measurements from K.B.)


|                       |      |                |      |
|-----------------------|------|----------------|------|
| Surface soil and clay | 265  | Shale          | 3470 |
| Shale                 | 1040 | Shale and lime | 3565 |
| Sand                  | 1290 | Lime           | 3660 |
| Shale                 | 1608 | Shale and lime | 3743 |
| Anhydrite             | 1658 | T.D.           | 3743 |

STATE OF KANSAS )

ss

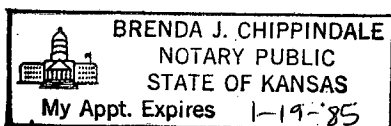
COUNTY OF ELLIS )

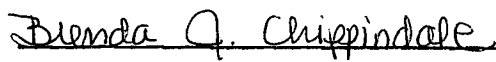
I, William A. Spivey, of the Ranger Drilling Company, Inc., state that the above and foregoing is a true and correct log of the above captioned well.

  
William A. Spivey

Subscribed and sworn to before me this 4th day of March, 1981.

My Commission Expires: 1-19-85



  
Notary Public