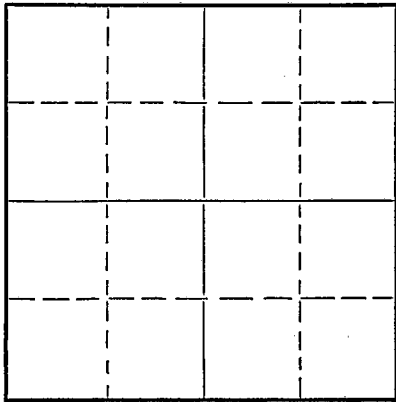


15-065-00192-00-06

WELL PLUGGING RECORD

Give All Information Completely
Make Required Affidavit
Mail or Deliver Report to:
Conservation Division
State Corporation Commission
800 Bitting Building
Wichita, Kansas

NORTH



Locate well correctly on above Section Flat

Location as "NE/CNW¹/₄SW¹/₄" or footage from lines SW SW NE
Lease Owner JONES, SHELBURNE & FARMER, INC.
Lease Name Holmes Well No. 1
Office Address Russell, Kansas
Character of Well (completed as Oil, Gas or Dry Hole) Dry hole
Date well completed 4-26 19 51
Application for plugging filed 4-26 19 51
Application for plugging approved 4-26 19 51
Plugging commenced 4-26 19 51
Plugging completed 4-26 19 51
Reason for abandonment of well or producing formation Dry

If a producing well is abandoned, date of last production Never produced 19
Was permission obtained from the Conservation Division or its agents before plugging was commenced? yes

Name of Conservation Agent who supervised plugging of this well Eldon Petty
Producing formation _____ Depth to top _____ Bottom _____ Total Depth of Well 3884 Feet
Show depth and thickness of all water, oil and gas formations.

OIL, GAS OR WATER RECORDS

CASING RECORD

Formation	Content	From	To	Size	Put In	Pulled Out
				8 5/8"	185'	none

Describe in detail the manner in which the well was plugged, indicating where the mud fluid was placed and the method or methods used in introducing it into the hole. If cement or other plugs were used, state the character of same and depth placed, from _____ feet to _____ feet for each plug set.

1. Hole filled with heavy mud
2. Halliburton plug pushed to 180'
3. 1/2 sack hulls dumped on top of plug
4. 15 sacks cement mixed and dumped on top of hulls
5. Hole filled to 40' with heavy mud
6. Second Halliburton plug pushed to 40'
7. 1/2 sack hulls dumped on top of plug
8. 10 sacks cement mixed and hole filled with same



RECEIVED
STATE CORPORATION COMMISSION
MAY 3 - 1951
CONSERVATION DIVISION
Wichita, Kansas
05-03-1951

(If additional description is necessary, use BACK of this sheet)
Correspondence regarding this well should be addressed to JONES, SHELBURNE & FARMER, INC., Kansas
Address Russell, Kansas

STATE OF KANSAS, COUNTY OF RUSSELL, ss.
John O. Farmer (employee of owner) or (owner or operator) of the above-described well,
being first duly sworn on oath, says: That I have knowledge of the facts, statements, and matters herein contained and the log of the above-described well as filed and that the same are true and correct. So help me God.

(Signature) John O. Farmer
Russell, Kansas
(Address)

SUBSCRIBED AND SWORN TO before me this 26th day of April, 1951
Joseph E. Waag
Notary Public.



15-065-00192-00-00
Jones, Shelburne & Farmer, Inc.

Russell, Kansas

CONTRACTOR'S VERIFIED LOG

Operator JONES, SHELBURNE & FARMER, INC. Farm Name Holmes Well No 1

Location SW SW NE Sec. 28-10-21

Pool Name Wildcat County Graham State Kansas

Commencement Date April 15, 1951 Completion Date April 26, 1951

Log of Well

Depth		Formation	Deviation from vertical (degrees)	Remarks
From	To			
210	660	Shale & Shells		
660	1425	Shale & Sand		
1425	1695	Shale & Shells		
1695	1735	Anhydrite		
1735	2215	Shale & Shells		
2215	3515	Lime & Shale		
3515	3755	Lime		
3755	3820	Lime & Shale		
3820	3835	Lime & Conglomerate		
3835	3884	Lime & Shale		

PLUGGING
 FILE SEC 28-10-R20 RECEIVED
 BOOK PAGE 78 LINE 37 STATE CORPORATION COMMISSION
 MAY 3 - 1951
 05-03-1951

Depth		Formation	Deviation from vertical (degrees)	Remarks
From	To			
3832	3832			
3830	3832			
				Total Depth 3884

Was Well to be deepened by another Contractor? No

CASING LEFT IN HOLE AFTER COMPLETION OR ABANDONMENT

Size	Wt.	Grade	Range	Thread	FOOTAGE					
					Delivered	Run	Set At	Unused	Pulled	Left in Hole
8 5/8		CCC					175'			175'

Deviation From Vertical Data Is Correct as Shown

 Company Superintendent

(This space for Company use)

The foregoing Well Log and other data are correct.

JONES, SHELburnE & FARMER, Inc.
 Contractor

By *John Farmer*