


STATE OF KANSAS
STATE CORPORATION COMMISSION

15-065-20810-00-00

Give All Information Completely
Make Required Affidavit
Mail or Deliver Report to
Conservation Division
State Corporation Commission
245 North Water
Wichita, KS 67202

FORM CP-4

WELL PLUGGING RECORD



Locate well correctly on above
Section Plat

Graham County, Sec 28 Twp 10S Rge 21 (E) (W) NW
Location as "NE/CNWSW" or footage from lines SE NWSE
Lease Owner R. A. Comeau
Lease Name Florence C. Jilka Well No. 1
Office Address 117 E. 10th Hays Kansas 67601
Character of Well (completed as Oil, Gas or Dry Hole) Dry Hole
Date well completed 1-30-76 19
Application for plugging filed #8876 Verbally 1-30-76 19
Application for plugging approved 19
Plugging commenced 1-30-76 19
Plugging completed 1-30-76 19
Reason for abandonment of well or producing formation Dry Hole
If a producing well is abandoned, date of last production 19
Was permission obtained from the Conservation Division or its agents before plugging was commenced? Yes-Verbally

Name of Conservation Agent who supervised plugging of this well Gilbert Balthazor
Producing formation None Depth to top Bottom Total Depth of Well 3605 Feet
Show depth and thickness of all water, oil and gas formations.

OIL, GAS OR WATER RECORDS

CASING RECORD

FORMATION	CONTENT	FROM	TO	SIZE	PUT IN	PULLED OUT
				85/8	214	

Describe in detail the manner in which the well was plugged, indicating where the mud fluid was placed and the method or methods used in introducing it into the hole. If cement or other plugs were used, state the character of same and depth placed, from feet to feet for each plug set.

Spotted 70 SXs @ 1000'
Spotted 20 SXs @ 200'
Spotted 10 SXs @ 40'

MAR 17 1976
03-17-1976
CONSERVATION DIVISION
Wichita, Kansas

(If additional description is necessary, use BACK of this sheet)

Name of Plugging Contractor Allied Cementing Inc.
Address P.O. Box 31 Russell Kansas 67605

STATE OF Kansas COUNTY OF Ellis ss.

I, R. A. Comeau, (employee of plugg) or (owner or operator) of the above-described well, being first duly sworn on oath, says: That I have knowledge of the facts, statements, and matters herein contained and the log of the above-described well as filed and that the same are true and correct. So help me God.

(Signature)

(Address)

Subscribed and Sworn to before me this 11th day of March 1976

My commission expires

October 8, 1979

Cynthia J. Berls

Notary Public.



15-065-20810-00-00

DRILLERS LOG

SVOBODA-JILKA #1

CASING RECORD: OPERATOR: R. A. Comeau Oil Operations

8 5/8" set at 206' CONTRACTOR: Helberg Oil Company

TOTAL DEPTH: COMMENCED: January 21, 1976

3580' COMPLETED: January 30, 1976

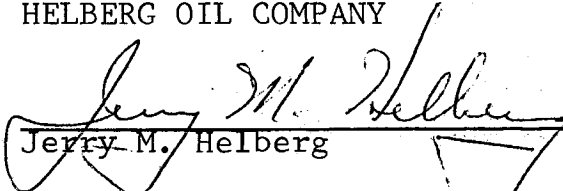
DESCRIPTION:

SE NW SE
Sec. 28-10-21, Graham County, Kansas


FORMATION	FROM	TO	REMARKS
Shale	0	231	
Shale	231	390	
Shale	390	825	
Shale & Sand	825	1270	
Sand	1270	1400	
Shale	1400	1705	
Shale	1705	1706	
Anhydrite	1707	1749	
Shale	1750	1830	
Shale & Lime	1830	2200	
Lime & Shale	2200	2380	
Shale	2380	2490	
Lime & Shale	2490	2635	
Lime & Shale	2635	2780	
Shale & Lime	2780	2865	
Shale & Lime	2865	2937	
Lime & Shale	2937	2987	
Lime & Shale	2987	3055	
Lime & Shale	3055	3135	
Lime & Shale	3135	3190	
Shale & Lime	3190	3255	
Lime & Shale	3255	3330	
Lime & Shale	3330	3405	
Lime	3405	3480	Plug hole
Lime & Shale	3480	3530	w/100 sacks by
Lime	3530	3580	Allied Cementing
Lime	3580	T.D.	


I certify that this is a true and correct copy of the above log to the best of my knowledge.

HELBERG OIL COMPANY


Jerry M. Helberg

Subscribed and sworn to before me this 15th day of March, 1976.




Faye E. Minium, Notary Public