

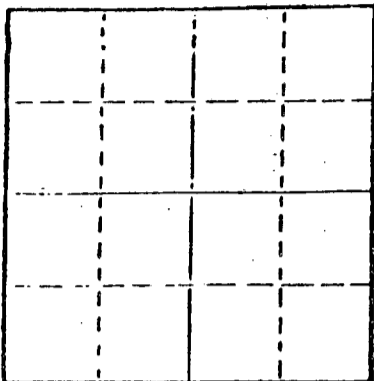
STATE OF KANSAS  
STATE CORPORATION COMMISSION

WELL PLUGGING RECORD

Give All Information Completely  
Make Required Affidavit  
Mail or Deliver Report to  
Conservation Division  
State Corporation Comm.  
245 North Water  
Wichita, KS 67202

Graham County, Sec. 29 Twp. 10S Rge. 21 ~~NE~~/W  
Location as "NE/CNW 1/4 SW 1/4" or footage from lines  
E/2 NE/4 NE/4

Lease Owner Rains & Williamson Oil Co., Inc.  
Lease Name Eaton Well No. #1  
Office Address 435 Page Court, 220 W. Douglas, Wichita, Ks. 67202  
Character of Well (Completed as Oil, Gas or Dry Hole)



Locate well correctly on above  
Section Plat

Dry Hole  
Date Well completed 3-21-80 19  
Application for plugging filed 3-21-80 19  
Application for plugging approved 3-21-80 19  
Plugging commenced 3-21-80 19  
Plugging completed 3-21-80 19

Reason for abandonment of well or producing formation  
Commercial quantities of oil not found

If a producing well is abandoned, date of last production 19

Was permission obtained from the Conservation Division or  
its agents before plugging was commenced? Yes

Name of Conservation Agent who supervised plugging of this well Gilbert Balthazor  
Producing formation Depth to top Bottom Total Depth of Well 3868'

Show depth and thickness of all water, oil and gas formations.


OIL, GAS OR WATER RECORDS

CASING RECORD

FORMATION	CONTENT	FROM	TO	SIZE	PUT IN	PULLED OUT
				8 5/8"	210'	None

Describe in detail the manner in which the well was plugged, indicating where the mud fluid was placed and the method or methods used in introducing it into the hold. If cement or other plugs were used, state the character of same and depth placed, from feet to feet for each plug set.

Plug @ 750' w/70 sx.  
Plug @ 200' w/20 sx.  
Plug @ 40' w/10 sx.  
Rat Hole 5 sx.



(If additional description is necessary, use BACK of this sheet)

Name of Plugging Contractor Rains & Williamson Oil Co., Inc.

STATE OF Kansas COUNTY OF Sedgwick, ss.  
Wilson Rains, President of Rains & Williamson Oil Co., Inc. (employee of owner) or (owner or operator) of the above-described well, being first duly sworn on oath, says: That I have knowledge of the facts, statements, and matters herein contained and the log of the above-described well as filed and that the same are true and correct. So help me God.

(Signature) Wilson Rains  
435 Page Court, 220 W. Douglas, Wichita, Ks. 67202  
(Address)

SUBSCRIBED AND SWORN TO before me this 23 day of April 19 80



Juanita M. Green  
Juanita M. Green Notary Public.

My commission expires 10-4-83

15-065-2123-00-00

DRILLER'S LOG

COMPANY: Rains & Williamson Oil Co., Inc. SEC. 29 T. 10S R. 21W.

LOC. E/2 NE/4 NE/4

WELL NAME: Eaton #1

COUNTY: Graham

RIG NO. #1

TOTAL DEPTH 3868'

ELEVATION 2220 GL 2229 KB

COMMENCED: 3-9-80 COMPLETED: 3-21-80

CONTRACTOR: Rains & Williamson Oil Co., Inc.

CASING RECORD:

SURFACE: 8 5/8" @ 210' w/170 sx. 50/50 poz., 2% gel, 3% cc.

PRODUCTION: D&A

LOG

(Figures Indicate Bottom of Formations)

Shale	211
Shale & Sand	2308
Shale, Sand & Lime	2420
Shale	2463
Shale & Lime	3250
Lime & Shale	3540
Lime	3545
Lime & Shale	3600
Lime	3665
Lime & Shale	3725
Lime	3730
Lime & Shale	3825
Lime	3840
Lime & Shale	3868
<u>ROTARY TOTAL DEPTH</u>	<u>3868</u>

RECEIVED  
STATE CORPORATION COMMISSION  
APR 25 1980  
04-25-1980  
CONSERVATION DIVISION  
Wichita, Kansas


STATE OF Kansas )

SS:

COUNTY OF Sedgwick )

I, Wilson Rains, President of Rains & Williamson Oil Co., Inc.  
upon oath state that the above and foregoing is a true and correct copy of the log of the  
Eaton #1 well.

Wilson Rains  
Wilson Rains



Subscribed and sworn to before me this 23 day of April, 1980.

My Appointment Expires:  
10-4-83

Juanita M. Green  
Juanita M. Green