

15-065-21245-00-00


STATE OF KANSAS
STATE CORPORATION COMMISSION

WELL PLUGGING RECORD

Give All Information Completely
Make Required Affidavit
Mail or Deliver Report to
Conservation Division
State Corporation Comm.
245 North Water
Wichita, KS 67202

Graham County, Sec. 29 Twp. 10S Rge. 21 xE/W
Location as "NE/CNW $\frac{1}{4}$ SW $\frac{1}{4}$ " or footage from lines
E/2 SE NE

Lease Owner Rains & Williamson Oil Co., Inc.
Lease Name Eaton Well No. #2
Office Address 435 Page Court, 220 W. Douglas, Wichita, Ks. 67202
Character of Well (Completed as Oil, Gas or Dry Hole)



Locate well correctly on above
Section Plat

Dry Hole
Date Well completed 6-18-80 19
Application for plugging filed 6-17-80 19
Application for plugging approved 6-17-80 19
Plugging commenced 6-17-80 19
Plugging completed 6-18-80 19

Reason for abandonment of well or producing formation
Commercial quantities of oil not found
If a producing well is abandoned, date of last production 19

Was permission obtained from the Conservation Division or
its agents before plugging was commenced? Yes

Name of Conservation Agent who supervised plugging of this well Gilbert Balthazor
Producing formation Depth to top Bottom Total Depth of Well 3856'
Show depth and thickness of all water, oil and gas formations.

OIL, GAS OR WATER RECORDS

CASING RECORD

FORMATION	CONTENT	FROM	TO	SIZE	PUT IN	PULLED OUT
				8 5/8"	215'	None

Describe in detail the manner in which the well was plugged, indicating where the mud fluid was placed and the method or methods used in introducing it into the hold. If cement or other plugs were used, state the character of same and depth placed, from feet to feet for each plug set.

Plug @ 800' w/60 sx.
Plug @ 200' w/30 sx.
Plug @ 40' w/10 sx.
Rat Hole 5 sx.

RECEIVED
STATE CORPORATION COMMISSION
JUL 14 1980
07-14-1980
CONSERVATION DIVISION
Wichita, Kansas


(If additional description is necessary, use BACK of this sheet)

Name of Plugging Contractor Rains & Williamson Oil Co., Inc.

STATE OF Kansas COUNTY OF Sedgwick, ss.
Wilson Rains, President of Rains & Williamson Oil Co., Inc. (employee of owner) or (owner or operator) of the above-described well, being first duly sworn on oath, says: That I have knowledge of the facts, statements, and matters herein contained and the log of the above-described well as filed and that the same are true and correct. So help me God.

(Signature) Wilson Rains
435 Page Court, 220 W. Douglas, Wichita, Kansas 67202
(Address)

SUBSCRIBED AND SWORN TO before me this 10 day of July, 19 80.



Juanita M. Green
Notary Public.

My commission expires 10-4-83

15-065-21245-00-00

DRILLER'S LOG

COMPANY: Rains & Williamson Oil Co., Inc.

SEC. 29 T.10S R. 21W

LOC. E/2 SE NE

WELL NAME: Eaton #2

COUNTY: Graham

RIG NO. #1

TOTAL DEPTH 3856'

ELEVATION 2215 GL 2224 KB

COMMENCED: 6-9-80

COMPLETED: 6-18-80

CONTRACTOR: Rains & Williamson Oil Co., Inc.

CASING RECORD:

SURFACE: 8 5/8" @ 215' w/175 sx. 50/50 poz., 3% gel, 2% cc.

PRODUCTION: D&A

LOG

(Figures Indicate Bottom of Formations)

Shale & Sand	3856
<u>ROTARY TOTAL DEPTH</u>	<u>3856</u>

RECEIVED
 STATE CORPORATION COMMISSION
 07-14-1980
 JUL 14 1980
 CONSERVATION DIVISION
 Wichita, Kansas

STATE OF Kansas)

COUNTY OF Sedgwick)


SS: _____

I, Wilson Rains, President of Rains & Williamson Oil Co., Inc.

upon oath state that the above and foregoing is a true and correct copy of the log of the

Eaton #2 well.

Wilson Rains
 Wilson Rains



Subscribed and sworn to before me this 10 day of July, 1980.

My Appointment Expires:

10-4-83

Juanita M. Green
 Juanita M. Green