

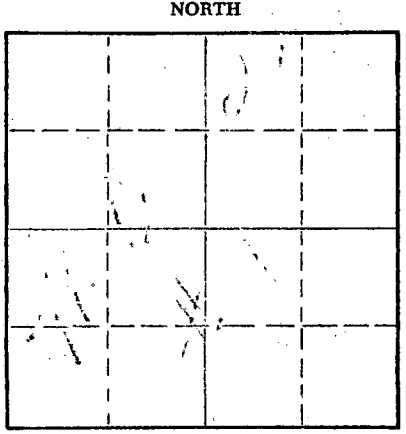
15-015-00249-00-00

STATE OF KANSAS
STATE CORPORATION COMMISSION
Give All Information Completely
Make Required Affidavit
Mail or Deliver Report to:
Conservation Division
State Corporation Commission
800 Biting Building
Wichita, Kansas

WELL PLUGGING RECORD

Butler County, Sec. 12 Twp. 27 Rge. 3E (E) (W)

Location as "NE/CNW/SW" or footage from lines NE NW NE
Lease Owner Hammer and Maclean
Lease Name McCormick No. 1 Well No. 1
Office Address Leon, Kansas
Character of Well (completed as Oil, Gas or Dry Hole) Dry
Date well completed Aug. 16 19 57
Application for plugging filed Aug. 16 19 57
Application for plugging approved Aug. 16 19 57
Plugging commenced Aug. 16 19 57
Plugging completed Aug. 16 19 57
Reason for abandonment of well or producing formation Dry



Locate well correctly on above Section Plat

If a producing well is abandoned, date of last production -- 19
Was permission obtained from the Conservation Division or its agents before plugging was commenced? Yes

Name of Conservation Agent who supervised plugging of this well Eugene Graham, 1411 Cherry, Winfield, Kans.
Producing formation _____ Depth to top _____ Bottom _____ Total Depth of Well 3016 Feet
Show depth and thickness of all water, oil and gas formations.


OIL, GAS OR WATER RECORDS

CASING RECORD

FORMATION	CONTENT	FROM	TO	SIZE	PUT IN	PULLED OUT
				8 5/8	200	-

Describe in detail the manner in which the well was plugged, indicating where the mud fluid was placed and the method or methods used in introducing it into the hole. If cement or other plugs were used, state the character of same and depth placed, from _____ feet to _____ feet for each plug set.

Mud from 3016 to 206-wood plug and 15 sacks of cement
Mud from 206 to 45 - wood plug and 10 sacks of cement
Cut off surface @ 2' and fill with earth.




(If additional description is necessary, use BACK of this sheet)
Name of Plugging Contractor H & M Drilling Co.
Address Leon, Kansas

STATE OF Kansas, COUNTY OF Butler, ss.
M. J. Maclean (employee of owner) or (owner or operator) of the above-described well, being first duly sworn on oath, says: That I have knowledge of the facts, statements, and matters herein contained and the log of the above-described well as filed and that the same are true and correct. So help me God.

(Signature) M J Maclean
Leon, Kansas (Address)

SUBSCRIBED AND SWORN to before me this 21st day of August, 1957

My commission expires 9-30-59
Nelle M Boellner Notary Public.



PLUGGING
FILE SEC 12 T 27 R 3E
BOOK PAGE 38 LINE 17

McConnell No. 1

DRIILLED IN: NE 1/4 NE
Sec. 12-27E-3E
Butler County, Kansas

DRIILLED BY: H & M DRILLING CO.
LEON, KANSAS

DRIILLING CODE: August 8, 1957

ELEVATION: 1509' A.D.

DRIILLING DATE: August 10, 1957

LOGARY:	Concrete	200
	Lime and Shale	505
	Shale and Lime	1200
	Shale and Sand	1275
	Shale W/Lime, Sdy.	1300
	Shale & Sdy. Lime	1330
	Shale and Lime	1410
	Lime and Shale	1490
	Shale and Lime	1595
	Shale, Sdy.	1625
	Shale & Lime, Sdy.	1732
	Sand W/Shale	1700
	Shale, Sdy.	1800
	Sdy. Lime W/Shale	1910
	Shale (Mostly)	2050
	Shale	2145
	Lime W/Shale Scto.	2185
	Lime and Shale	2265
	Lime, Kansas City	2275
	Lime, Kansas City	2445
	Shale and Lime	2520
	Lime - Hard	2535
	Lime and Shale	2695
	Shale and Lime	2762
	Mico. Lime	2770
	Mico. Lime	2875
	Mico. Lime	2945
	Kinderhook Lime	2962
	Kinderhook, L & O	3009 1/2
	Wolfs	3012 1/2
	Simpson Sand STD	3016

RECEIVED
STATE CORPORATION COMMISSION
AUG 24 1957
CONSERVATION DIVISION
Wichita, Kansas

200' of 8 5/8" casing cemented with 100 sacks of cement

State of Kansas)
 53
County of Butler

M. J. Maclean, of lawful age, being duly and solemnly sworn on oath says:

I am a resident of Leon, Butler County, Kansas, and hereby swear and on oath state that the above drilling log covering the McConnell No. 1 well located in Sec. 12-27E-3E, Butler County, Kansas, is true and correct to the best of my knowledge.

H & M DRILLING COMPANY
By M. J. Maclean

Subscribed and sworn to before me, a Notary Public, this 21st day of August, 1957
My Commission Expires: 9-30-59

Wille M. Baillier
Notary Public



PLUGGING
FILE SEC 12 T 27 R 3E
BOOK PAGE 38 LINE 17