

CARD MUST BE TYPED

State of Kansas
NOTICE OF INTENTION TO DRILL

CARD MUST BE SIGNED

(see rules on reverse side)

Starting Date: 12 - 19 - 84
month day year

API Number 15- 099-22,246-00-00

OPERATOR: License # 5516
Name .. Central Plains Energy Exploration, Inc.
Address P. O. Box 433
City/State/Zip .. Cherryvale, KS 67335
Contact Person .. Bill Bumgarner
Phone (316) 336-2148

CW/2, SW/4 NE/4 Sec . 6. . Twp 34. . S, Rge 18. East West
(location)


3300 Ft North from Southeast Corner of Section
2310 Ft West from Southeast Corner of Section
(Note: Locate well on Section Plat on reverse side)

CONTRACTOR: License # 9605
Name Rusty's Drilling
City/State ... Chanute, KS 66720

Nearest lease or unit boundary line 330 feet.
County Labette
Lease Name Summers Well# 3

Domestic well within 330 feet : yes no
Municipal well within one mile : yes no


Well Drilled For: Well Class: Type Equipment:
 Oil Swd Infield Mud Rotary
 Gas Inj Pool Ext. Air Rotary
 OWWO Expl Wildcat Cable

Depth to Bottom of fresh water 40 feet
Lowest usable water formation ~~100~~ feet
Depth to Bottom of usable water 100 feet
Surface pipe by Alternate : 1 2
Surface pipe to be set 20 feet
Conductor pipe if any required None feet
Ground surface elevation Unknown feet MSL
This Authorization Expires 6-17-85
Approved By 12-17-84 

If OWWO: old well info as follows:

Operator
Well Name
Comp Date Old Total Depth
Projected Total Depth 900 feet
Projected Formation at TD Mississippi
Expected Producing Formations Mississippi

I certify that we will comply with K.S.A. 55-101, et seq., plus eventually plugging hole to K.C.C. specifications.

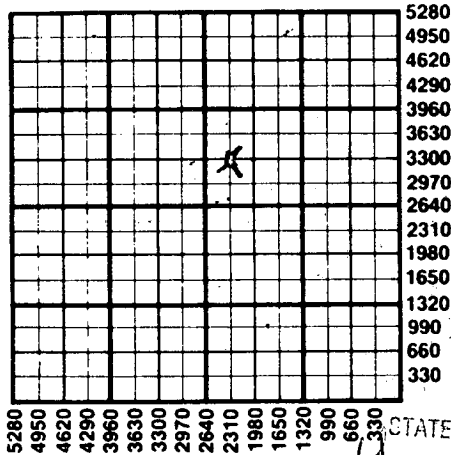
Date . 12/14/84 Signature of Operator or Agent  Title Secretary

MHC/KOHE 12/17/84

Must be filed with the K.C.C. five (5) days prior to commencing well
This card void if drilling not started within six (6) months of date received by K.C.C.

Important procedures to follow :

A Regular Section of Land
1 Mile = 5,280 Ft.



1. Notify District office before setting surface casing.
2. Set surface casing by circulating cement to the top.
3. File completion forms ACO-1 with K.C.C. within 90 days of well completion, following instructions on ACO-1, side 1, and including copies of wireline logs.
4. Notify District office 48 hours prior to old well workover or re-entry.
5. Prior to plugging, prepare a plugging plan, then obtain agreement from the appropriate district office for an approved plugging plan.
6. Submit plugging report (CP-4) to K.C.C. after plugging is completed.
7. Obtain an approved injection docket number before disposing of salt water.
8. Notify K.C.C. within 10 days when injection commences or terminates.
9. If an alternate 2 completion, cement in the production pipe from below any usable water to surface within 120 days of spud date.

RECEIVED

STATE CORPORATION COMMISSION State Corporation Commission of Kansas

Conservation Division
200 Colorado Derby Building
Wichita, Kansas 67202
(316) 263-3238

DEC 17 1984

CONSERVATION DIVISION
Wichita, Kansas

12-17-84