

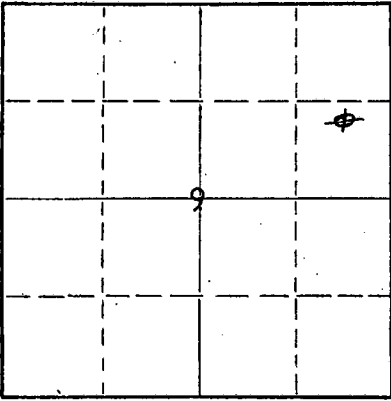
15-173-0042-00-60

STATE OF KANSAS  
STATE CORPORATION COMMISSION

Give All Information Completely  
Make Required Affidavit  
Mail or Deliver Report to:  
Conservation Division  
State Corporation Commission  
800 Bitting Building  
Wichita, Kansas

WELL PLUGGING RECORD

NORTH



Locate well correctly on above  
Section Plat

Sedgwick County. Sec. 9 Twp. 28s Rge. 2 (E) (W)  
Location as "NE/CNW%SW%" or footage from lines C N/2 SE NE  
Lease Owner John P. Gaty  
Lease Name Biermann Well No. 2  
Office Address 11 Cypress Dr., Wichita, Kansas  
Character of Well (completed as Oil, Gas or Dry Hole) Dry Hole  
Date well completed 12-6 1954  
Application for plugging filed 12-6 1954  
Application for plugging approved 12-7 1954  
Plugging commenced 12-6 1954  
Plugging completed 12-13 1954  
Reason for abandonment of well or producing formation -

If a producing well is abandoned, date of last production - 19  
Was permission obtained from the Conservation Division or its agents before plugging was commenced? Yes

Name of Conservation Agent who supervised plugging of this well Mr. Ruel Durkee  
Producing formation \_\_\_\_\_ Depth to top \_\_\_\_\_ Bottom \_\_\_\_\_ Total Depth of Well 3315 Feet  
Show depth and thickness of all water, oil and gas formations.

OIL, GAS OR WATER RECORDS

CASING RECORD

FORMATION	CONTENT	FROM	TO	SIZE	PUT IN	PULLED OUT

Describe in detail the manner in which the well was plugged, indicating where the mud fluid was placed and the method or methods used in introducing it into the hole. If cement or other plugs were used, state the character of same and depth placed, from \_\_\_\_\_ feet to \_\_\_\_\_ feet for each plug set.

Rotary Rig - Plugged back from 3315 to 2700'  
5 1/2" casing run and cemented at 2700'

Cable Tools- Cement in pipe 2700' to 2551  
Plugged back w/gravel & 6 sacks cement 2551 to 2540'  
Mudded from 2540' to 170'  
20' rock bridge with 20 sacks cement at 170'  
Mudded to surface  
Capped with 5 sacks cement

(If additional description is necessary, use BACK of this sheet)

Name of Plugging Contractor John P. Gaty  
Address 11 Cypress Dr., Wichita, Kansas


STATE OF Kansas, COUNTY OF Sedgwick, ss.  
Earl Wentworth (employee of owner) or (owner or operator) of the above-described well, being first duly sworn on oath, says: That I have knowledge of the facts, statements, and matters herein contained and the log of the above-described well as filed and that the same are true and correct. So help me God.

(Signature) X Earl Wentworth


734 Pippin Court, Wichita, Kansas (Address)

SUBSCRIBED AND SWORN TO before me this 14th day of December 1954

My commission expires December 12, 1955



J. Arnold [Signature] Notary Public.



DEC 17 1954  
12-17-54  
CONSERVATION DIVISION  
Wichita, Kansas

DRILLERS LOG

Company: John P. Gaty  
11 Cypress Drive  
Wichita, Kansas

Lease: Biernann

Well: #2

Location: CN/2 SE/4 NE/4 of Section 9, Township 28, Range 2 East,  
Sedgwick County, Kansas

Contractor: Bedell-Catt Drilling Co., Inc.  
623 Union Nat'l Bank Bldg.,  
Wichita 2, Kansas

Date Comm: November 18, 1954

CABLE TOOL LOG

Date Compl: November 28, 1954

T.D. 3315'

Plug back to 2700' - ran 5 1/2 casing -  
perforated & squeezed w/200 sks. cement,  
2565 -70.

Production:

Perforated 2551-55 - acidized - No Oil.

Casing: 8 5/8" to 97'  
5 1/2" to 2700'

Figures Indicate the Bottom of Formation

0-38	Surface hole	2561	K.C. Lime
47	Coarse gravel	2578	Sand
88	Lime & shale	2660	Lime
95	Lime	2803	Shale & lime
120	Shale & lime stks	2822	Lime
250	Shale, lime & shells	2952	Shale & lime
335	Lime & shale stks	3005	Lime (Miss)
603	Shale & lime	3062	Cherty lime
621	Red rock	3099	Lime
930	Shale & lime stks	3139	Lime (broken)
1040	Shale & shells	3191	Lime
1210	Shale & lime	3263	Shale
1430	Shale & lime stks	3280	Simpson Sand
1807	Lime & shale	3302	Sand
1875	Lime	3308	Shale
2140	Shale & lime	3313	Sand
2494	Lime & shale	3315	Shale
		3315'	T.D.

I certify the above to be true and correct to the best of my  
knowledge and belief.

BEDELL-CATT DRILLING CO., INC.

By Carl H. Bedell

Subscribed and sworn before me this 2nd day of December, 1954.

Francis L. Webber  
Notary Public

My Commission Expires:

March 18, 1958

