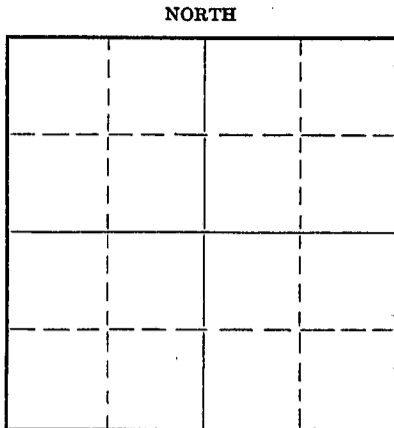


WELL PLUGGING RECORD

Give All Information Completely
Make Required Affidavit
Mail or Deliver Report to:
Conservation Division
State Corporation Commission
800 Bitting Building
Wichita, Kansas

Butler County, Sec. 33 Twp. 27S Rge. 3 (E) (47)

Location as "NE/CNW $\frac{1}{4}$ SW $\frac{1}{4}$ " or footage from lines SW NE SW
Lease Owner D. R. Lauck Oil Company Inc.
Lease Name Eilerts Well No. 1
Office Address 301 S. Broadway Wichita Kansas
Character of Well (completed as Oil, Gas or Dry Hole) dry hole
Date well completed April 18 19 51
Application for plugging filed April 18 19 51
Application for plugging approved April 18 19 51
Plugging commenced April 18 19 51
Plugging completed April 18 19 51
Reason for abandonment of well or producing formation



Locate well correctly on above Section Plat

If a producing well is abandoned, date of last production 19
Was permission obtained from the Conservation Division or its agents before plugging was commenced? yes

Name of Conservation Agent who supervised plugging of this well A. L. Loman
Producing formation Depth to top Bottom Total Depth of Well 3043 Feet
Show depth and thickness of all water, oil and gas formations.


OIL, GAS OR WATER RECORDS

CASING RECORD

| Formation | Content | From | To | Size | Put In | Pulled Out |
|-----------|---------|------|----|------|--------|------------|
| | | | | | | |
| | | | | | | |
| | | | | | | |
| | | | | | | |
| | | | | | | |
| | | | | | | |
| | | | | | | |
| | | | | | | |
| | | | | | | |
| | | | | | | |

Describe in detail the manner in which the well was plugged, indicating where the mud fluid was placed and the method or methods used in introducing it into the hole. If cement or other plugs were used, state the character of same and depth placed, from feet to feet for each plug set.

Plugged hole with mud to 177'
10 sacks of cement on wood plug at 177'
mud to surface
5 sacks cement cap



(If additional description is necessary, use BACK of this sheet)


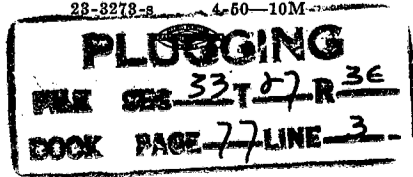
Correspondence regarding this well should be addressed to D. R. Lauck Oil Company Inc.
Address 301 South Broadway Wichita, Kansas

STATE OF Kansas, COUNTY OF Butler, ss.
P. R. Bishop (employee of owner) or (owner or operator) of the above-described well,

being first duly sworn on oath, says: That I have knowledge of the facts, statements, and matters herein contained and the log of the above-described well as filed and that the same are true and correct. So help me God.

(Signature) P. R. Bishop
301 S. Broadway Wichita Kansas
(Address)

SUBSCRIBED AND SWORN to before me this 26 day of April, 19 51
My commission expires Sept. 14, 1951
Elizabeth Gay Notary Public.



WELL LOG

Company: D. R. Lauck Oil Co. Inc.
 Farm: Eilerts Well #1

SW NE SW of Sec. 33, Twp. 27S
 Range 3E. in Butler County, Kans.

Total Depth 3043'
 162' 8 5/8" c/w 100 sks.
 Commenced: 4/4/51
 Completed: 4/18/51

Contractor: Martin & Cash Drilling Co.

(Figures indicate bottom of formation)

| | | | |
|--------------------------|------|--------------------------|------|
| Surface soil | 20 | Lime shells & shale | 2252 |
| Shale and sand | 30 | Lime - cherty | 2258 |
| Lime and shale | 135 | Lime shells and shale | 2275 |
| Lime | 145 | Lime and shale | 2294 |
| Shale | 150 | Lime | 2364 |
| Lime hard | 165 | Lime | 2427 |
| Lime gray hard | 205 | Lime | 2472 |
| Shale and shells | 280 | Lime w/shale streaks | 2489 |
| Lime | 305 | Shale w/cherty shells | 2528 |
| Shale | 320 | Lime | 2535 |
| Lime | 340 | Lime & shale streaks | 2544 |
| Shale | 350 | Shale & lime shells | 2563 |
| Broken lime | 360 | Broken lime & shale | 2572 |
| Red rock | 370 | Lime (brown) | 2580 |
| Lime | 383 | Shale and lime | 2607 |
| Lime | 395 | Shale w/lime streaks | 2621 |
| Shale | 407 | Lime hard | 2627 |
| Lime hard white | 420 | Shale w/lime streaks | 2676 |
| Lime and shale | 435 | Lime | 2689 |
| Lime and shale | 670 | Shale w/hard lime shells | 2741 |
| Lime | 685 | Shale | 2768 |
| Shale | 780 | Lime | 2791 |
| Red rock | 788 | Lime w/shale | 2806 |
| Shale and shells | 950 | Lime R.R. cherty | 2815 |
| Shale and lime | 998 | Lime hard | 2831 |
| Broken lime | 1010 | Lime and chert | 2858 |
| Lime hard white | 1020 | Lime hard white | 2886 |
| Shale and lime | 1095 | Lime | 2906 |
| Shale and shells | 1135 | Lime w/shale streaks | 2953 |
| Shale | 1145 | Lime w/shale streaks | 2970 |
| Shale and shells | 1195 | Shale | 3004 |
| Lime | 1240 | Lime | 3036 |
| Shale and shells | 1330 | Simpson Sand | 3043 |
| Lime and shale | 1360 | T. D. | 3043 |
| Lime w/shale streaks | 1460 | | |
| Lime | 1465 | | |
| Shale & some shells | 1504 | | |
| Lime - hard | 1509 | | |
| Lime and shale | 1529 | | |
| Lime | 1540 | | |
| Lime & shale streaks | 1560 | | |
| Lime and shale | 1710 | | |
| Lime | 1732 | | |
| Sand | 1745 | | |
| Shale with shells | 1855 | | |
| Shale and shells | 1900 | | |
| Lime and shale | 1935 | | |
| Shale and shells | 1954 | | |
| Lime | 1957 | | |
| Lime and shale | 1985 | | |
| Lime | 2057 | | |
| Shale w/chert | 2104 | | |
| Hard white lime | 2120 | | |
| Shale w/hard lime shells | 2147 | | |
| Shale & hd lime shells | 2198 | | |
| Broken lime | 2205 | | |
| Lime w/ some shale | 2230 | | |
| Lime shells & shale | 2243 | | |

D + A
 STATE CORP
 APR 2 1951
 CONSERV

PLUGGING
 FILE SEC-33T-27R-3E
 BOOK PAGE-77 LINE-3