

15-173-03791-00-00


STATE OF KANSAS
STATE CORPORATION COMMISSION

Form CP-4

WELL PLUGGING RECORD

Give All Information Completely
Make Required Affidavit
Mail or Deliver Report to:
Conservation Division
State Corporation Commission
212 No. Market
Wichita, Kansas

NORTH



Locate well correctly on above
Section Plat

Sedgwick County, Sec. 30 Twp. 27S Rge. 2E (E) (W)
Location as "NE/CNWxSWx" or footage from lines Center S/2 NW SW
Lease Owner El Dorado Supply Company
Lease Name Morely Well No. #1
Office Address 746 Oil Hill Road El Dorado, Kansas
Character of Well (completed as Oil, Gas or Dry Hole) oil
Date well completed unknown April 20, 1950 19
Application for plugging filed unknown Aug. 8, 1967 19
Application for plugging approved u Aug. 1967 19
Plugging commenced Aug. 17, 1967 19
Plugging completed Aug. 19, 1967 19
Reason for abandonment of well or producing formation depleted

If a producing well is abandoned, date of last production _____ 19____
Was permission obtained from the Conservation Division or its agents before plugging was commenced? yes

Name of Conservation Agent who supervised plugging of this well Paul Turpin
Producing formation _____ Depth to top _____ Bottom _____ Total Depth of Well 3003 Feet
Show depth and thickness of all water, oil and gas formations.

OIL, GAS OR WATER RECORDS

CASING RECORD

FORMATION	CONTENT	FROM	TO	SIZE	PUT IN	PULLED OUT
				<u>5 1/2</u>		<u>2112 1/2</u>

Describe in detail the manner in which the well was plugged, indicating where the mud fluid was placed and the method or methods used in introducing it into the hole. If cement or other plugs were used, state the character of same and depth placed, from _____ feet to _____ feet for each plug set.

Bridge hole at 2620', rocks and dumped 3 sacks cement to 2570'.
Bridged hole at 200', 10 ft. rocks and dumped 4 yards ready mix cement to surface.

RECEIVED
STATE CORPORATION COMMISSION
8/25/67
AUG 25 1967

CONSERVATION DIVISION
Wichita, Kansas

(If additional description is necessary, use BACK of this sheet)


Name of Plugging Contractor Lewis C. Long
Address Hamilton Kansas

STATE OF Kansas COUNTY OF Greenwood, ss.
_____, (employee of owner) or (owner or operator) of the above-described well, being first duly sworn on oath, says: That I have knowledge of the facts, statements, and matters herein contained and the log of the above-described well as filed and that the same are true and correct. So help me God.

(Signature) Lewis C. Long

SUBSCRIBED AND SWORN TO before me this 22nd day of August

My commission expires 7-23-68



WELL LOG BUREAU - KANSAS GEOLOGICAL SOCIETY
508 East Murdock Wichita, Kansas


15-173-03791-00-00
COPY

Company - ECKLAND ET AL
Farm - Morley No. 1

SEC. 30 T. 27 R. 2E
CS/2 NW SW

Total Depth. 3003 PB 2700
Comm. 3-29-50 Comp. 4-20-50
Shot or Treated.
Contractor. Eckland Drilling Co.
Issued. 9-8-51

County. Sedgwick
KANSAS



CASING:
8 5/8" 107 1/4" cem w/50 sx.

Elevation. 1341

Production. Pot. 30 bbls

Figures indicate Bottom of Formations.

surface clay	35
shale, shells	85
lime	98
shale, shells	195
shale, lime	350
red rock	358
lime, shale	590
red bed	615
shale, lime	1270
shale, shells	1550
lime	1570
lime, shale	2165
lime	2260
shale, lime	2155
shale	2502
lime K.C.	2555
lime	2556
shale, lime	2959
chat	2959 RTD
CABLE TOOLS	
Drilled plug	
Total depth	3003
Plugged back to 2700	

Tops:
Kansas City 2502
Chat 2959

Water 3003

Perforate 2654-58
Making 12 -9/16" holes
Estimated production:
20 bbl. per day

RECEIVED
STATE CORPORATION COMMISSION

AUG 21 1967

CONSERVATION DIVISION
Wichita, Kansas