

15-015-00384-00-00

# WELL PLUGGING RECORD

STATE OF KANSAS  
STATE CORPORATION COMMISSION

Give All Information Completely  
Make Required Affidavit  
Mail or Deliver Report to:  
Conservation Division  
State Corporation Commission  
800 Bitting Building  
Wichita, Kansas

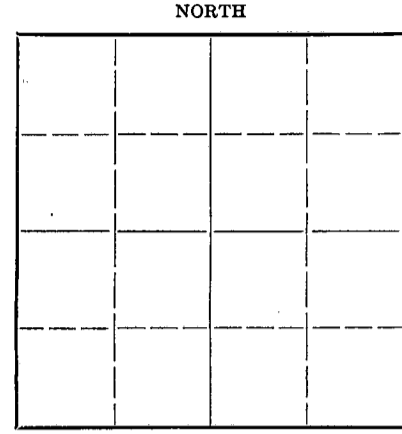
OR

## FORMATION PLUGGING RECORD

Strike out upper line  
when reporting plug-  
ging off formations.

Butler County. Sec. 9 Twp. 27 Rge. 3 (E) (W)  
 Location as "NE $\frac{1}{4}$ NW $\frac{1}{4}$ SW $\frac{1}{4}$ " or footage from lines. NW NW NE  
 Lease Owner: Inland Oil Co.  
 Lease Name: Manlove Well No. 1  
 Office Address: Kansas City, Mo.  
 Character of Well (completed as Oil, Gas or Dry Hole): Dry Hole  
 Date well completed: 5/21 1949  
 Application for plugging filed: 5/21 - Verbally 1949  
 Application for plugging approved: 5/21 - Verbally 1949  
 Plugging commenced: 5/21 1949  
 Plugging completed: 5/21 1949  
 Reason for abandonment of well or producing formation: Dry Hole

If a producing well is abandoned, date of last production: 19...  
 Was permission obtained from the Conservation Division or its agents before plugging was commenced? Yes



Locate well correctly on above Section Plat

Name of Conservation Agent who supervised plugging of this well: A. L. Loman  
 Producing formation: Depth to top: Bottom: Total Depth of Well: 3140 Feet  
 Show depth and thickness of all water, oil and gas formations.

### OIL, GAS OR WATER RECORDS

### CASING RECORD

Formation	Content	From	To	Size	Put In	Pulled Out
				8 5/8	80'	None

Describe in detail the manner in which the well was plugged, indicating where the mud fluid was placed and the method or methods used in introducing it into the hold. If cement or other plugs were used, state the character of same and depth placed, from...feet to...feet for each plug set.  
**Filled hole with mud to 200'. Set plug and cemented with 12 sax cement.**  
**Filled hole with mud to 20'. Set plug and cemented with 8 sax cement.**

5/31/49 Div  
 MAY 31 1949  
 STATE CORPORATION COMMISSION



(If additional description is necessary, use BACK of this sheet)  
 Correspondence regarding this well should be addressed to: Inland Oil Co.  
 Address: 900 Land Bldg., Kansas City, Mo.

STATE OF KANSAS, COUNTY OF RUSSELL, ss.  
 Don Roberts (employee of owner) or (owner or operator) of the above-described well,

being first duly sworn on oath, says: That I have knowledge of the facts, statements, and matters herein contained and the log of the above-described well as filed and that the same are true and correct. So help me God.

(Signature) *Don Roberts*  
 Russell, Ks.  
 (Address)

SUBSCRIBED AND SWORN to before me this 28th day of May 1949  
 My commission expires 6/17/50  
*Clara Sumner*  
 Notary Public.



Inland Oil Co.  
Manlove #1

Sec. 9 Twp. 27 Rge. 3E  
Butler Co., Kansas

Total Depth: 3140'  
Comm: 5/9/49  
Comp: 5/21/49

Surface Casing  
80' of 8 5/8"

Cement

Formation:	Depth:
Shale & Shells	170
Shale & Shells	385
Lime	765
Lime & Shale	1515
Shale	1655
Shale & Lime	1895
Shale & Shells	1980
Lime	1990
Lime & Shale	2153
Lime	2453
Lime & Shale	2788
Lime & Chert	2852
Shale & Lime	2910
Miss.	2946
Lime & Shale	3033
Shale, Lime Sand	3108
Shale, Lime, Dol.	3115
Shale & Lime	3130
Shale	3140

STATE OF KANSAS)  
RUSSELL COUNTY ) SS

I hereby certify that the above information is true and correct to the best of my knowledge.

*Mary Lois Paulhus*

Subscribed and sworn to before me this 28th day of May, 1949.

*Clara Linnell*  
Notary Public



My Comm. Expires 6/17/50

**PLUGGING**  
WELL SEC 9 T 27 R 3E  
BOOK PAGE 98 LINE 2

RECORDED  
JUN - 1 1949  
SEC. 9 TWP. 27 RGE. 3E  
BUTLER COUNTY  
KANSAS