

15-163-19369-00-02


STATE OF KANSAS
STATE CORPORATION COMMISSION

WELL PLUGGING RECORD

Give All Information Completely
Make Required Affidavit
Mail or Deliver Report to:
Conservation Division
State Corporation Commission
212 North Market, Insurance Bldg.
Wichita, Kansas

Rooks County, Sec. 10 Twp. 10 Rge. (E) 16 (W)
Location as "NE/CNW&SW" or footage from lines. NE SW NW
Lease Owner Sunray Mid-Continent Oil Company
Lease Name Ester McGuire Well No. 1
Office Address P.O. Box 788, Great Bend, Kansas
Character of Well (completed as Oil, Gas or Dry Hole) Dry Hole
Date well completed 10-15 19 60
Application for plugging filed 10-15 19 60
Application for plugging approved 10-15 19 60
Plugging commenced 10-15 19 60
Plugging completed 10-15 19 60
Reason for abandonment of well or producing formation

NORTH



Locate well correctly on above
Section Plat

If a producing well is abandoned, date of last production 19
Was permission obtained from the Conservation Division or its agents before plugging was commenced? Yes

Name of Conservation Agent who supervised plugging of this well Eldon Petty
Producing formation Depth to top Bottom Total Depth of Well 3360 Feet
Show depth and thickness of all water, oil and gas formations.

OIL, GAS OR WATER RECORDS

CASING RECORD

FORMATION	CONTENT	FROM	TO	SIZE	PUT IN	PULLED OUT
				8-5/8"	251	NONE

Describe in detail the manner in which the well was plugged, indicating where the mud fluid was placed and the method or methods used in introducing it into the hole. If cement or other plugs were used, state the character of same and depth placed, from feet to feet for each plug set.

Set Wooden Plug at 360' with 20 sax cement on top to 300'
Set Wooden Plug at 180' with 15 sax cement on top to 135'
Set wooden Plug at 40' with 10 sax cement on top to surface

RECEIVED
STATE CORPORATION COMMISSION
NOV 4 1960
11-04-1960
CONSERVATION DIVISION
Wichita, Kansas

(If additional description is necessary, use BACK of this sheet)
Name of Plugging Contractor Garvey Drilling Company
Address Great Bend, Kansas

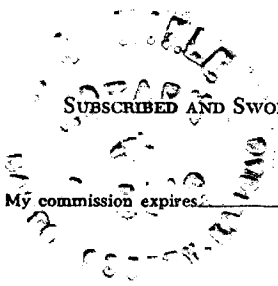
STATE OF Kansas, COUNTY OF Barton, ss.
J. R. Nichols (employee of owner) of the above-described well, being first duly sworn on oath, says: That I have knowledge of the facts, statements, and matters herein contained and the log of the above-described well as filed and that the same are true and correct. So help me God.

(Signature) [Signature]
Box 788, Great Bend, Kansas (Address)

SUBSCRIBED AND SWORN TO before me this 1 st. day of November 19 60

My commission expires 12-24-60

Notary Public.



WELL LOG

COMPANY SUNRAY MID-CONTINENT OIL COMPANY

SEC. 10 T. 10S R. 16W

FARM McGUIRE NO. 1

LOC. NE, SE, NW

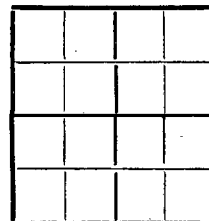
TOTAL DEPTH 3360'

COUNTY ROOKS CO., KANSAS

COMM. October 8, 1960 COMP. October 15, 1960

CONTRACTOR GARVEY DRILLING COMPANY

CASING 8 5/8" @ 251' w/225 sax.



ELEVATION 1898' GL

PRODUCTION D & A

FIGURES INDICATE BOTTOM OF FORMATIONS

40	Top soil & clay
100	Sand & clay
275	Blue shale
365	Sand & shale
500	Red bed & shale
645	Sand & pyrite
850	Sand
1075	Red bed & sand
1108	Anhydrite
1155	Shale
1645	Shds, shells & anhydrite streaks
1755	Shale & shells
1910	Shale
3040	Lime & shale
3335	Lime
3360	Lime & shale
3360	T. D.

RECEIVED
STATE CORPORATION COMMISSION

NOV 4 1960
11-04-1960
CONSERVATION DIVISION

State of KANSAS }
County of BARTON } ss.

I, VERNE A. MORRIS of GARVEY DRILLING COMPANY

upon oath state that the above and foregoing is a true and correct copy of the log of the #1 McGUIRE well

Subscribed and sworn to before me this 24th day of October 19 60

My Commission Expires November 12, 1962

Verne A. Morris

[Signature]
NOTARY PUBLIC