

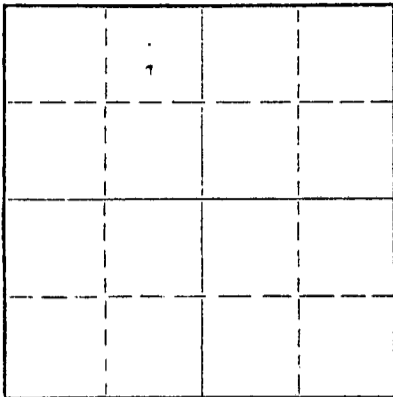
STATE OF KANSAS
STATE CORPORATION COMMISSION

15-163-20079-00-00 Form CP-4

Give All Information Completely
Make Required Affidavit
Mail or Deliver Report to:
Conservation Division
State Corporation Commission
212 No. Market
Wichita, Kansas

WELL PLUGGING RECORD

NORTH



Locate well correctly on above
Section Plat

Rooks _____ County, Sec. 20 Twp. 10 Rge. _____ (E) 16 (W)
Location as "NE/CNW/SW" or footage from lines _____ SW SE SE
Lease Owner _____ Kern Drilling Company, Inc.
Lease Name _____ Zeigler _____ Well No. 1
Office Address _____ 337 Union Center
Character of Well (completed as Oil, Gas or Dry Hole) _____ Dry Hole
Date well completed _____ Dec. 1 19 67
Application for plugging filed _____ Dec. 1 19 67
Application for plugging approved _____ Dec. 1 19 67
Plugging commenced _____ Dec. 1 19 67
Plugging completed _____ Dec. 1 19 67
Reason for abandonment of well or producing formation _____ Dry

If a producing well is abandoned, date of last production _____ 19____
Was permission obtained from the Conservation Division or its agents before plugging was commenced? _____ Yes

Name of Conservation Agent who supervised plugging of this well _____ Leo F. Massey
Producing formation _____ Depth to top _____ Bottom _____ Total Depth of Well 3290 Feet
Show depth and thickness of all water, oil and gas formations.


OIL, GAS OR WATER RECORDS

CASING RECORD

FORMATION	CONTENT	FROM	TO	SIZE	PUT IN	PULLED OUT
				8 5/8"	197'	

Describe in detail the manner in which the well was plugged, indicating where the mud fluid was placed and the method or methods used in introducing it into the hole. If cement or other plugs were used, state the character of same and depth placed, from _____ feet to _____ feet for each plug set.

Bottom Plug @ 680' with 100 sx
Middle Plug @ 180' with 25 sx
Top Plug @ 40' with 10 sx



(If additional description is necessary, use BACK of this sheet)

Name of Plugging Contractor Woodman & Iannitti Drilling Company
Address 706 Union National Bldg.

STATE OF KANSAS, COUNTY OF SEDGWICK, ss.
K. T. WOODMAN (employee of owner) or (owner or operator) of the above-described

well, being first duly sworn on oath, says: That I have knowledge of the facts, statements, and matters herein contained and the log of the above-described well as filed and that the same are true and correct. So help me God.

(Signature) K. T. Woodman
706 Union National Bldg.
(Address)

SUBSCRIBED AND SWORN to before me this 5th day of December, 19 67

My commission expires Feb. 11, 1968

Justina Chamberlain
Justina Chamberlain Notary Public.


REC'D DEC 5 1967

KANSAS GEOLOGICAL SOCIETY
KANSAS WELL LOG BUREAU - KANSAS WELL SAMPLE BUREAU
 KANSAS GEOLOGICAL SOCIETY BUILDING
 508 EAST MURDOCK - WICHITA, KANSAS

COMPANY Kern Drilling Company, Inc. **15-163-20079-00-00** SEC. 20 T. 10 R. 16W
 FARM Zeigler NO. 1 LOC. SW SE SE

TOTAL DEPTH 3290'
 COMM. Nov. 25, 1967 COMP. Dec. 1, 1967
 SHOT OR TREATED
 CONTRACTOR Woodman & Iannitti Drilling Company
 ISSUED

COUNTY Rooks
 KANSAS



CASING
 20 10
 15 8 @ 197'
 12 6
 13 5

ELEVATION
 PRODUCTION D & A

FIGURES INDICATE BOTTOM OF FORMATIONS

70	Clay
160	Rock
197	Blue Shale
650	Shale
730	Sand
790	Shale
830	Sand & Iron
1070	Shale & Sand
1311	Red Bed
1346	Anhy
1545	Shale & Shell
1865	Shale & Shell
1935	Lime & Shale
2015	Lime
2250	Lime
2365	Lime
2500	Lime
2665	Lime
2790	Lime
2930	Lime
3075	Lime
3100	Lime
3160	Lime
3220	Lime
3280	Lime
3290	Lime

RECEIVED
 STATE CORPORATION COMMISSION
 DEC 6 1967
 12-06-1967
 CONSERVATION DIVISION
 Wichita, Kansas

I certify the above to be a true and correct copy of the driller's log and the geological tops to the best of my knowledge and belief.

Woodman & Iannitti Drilling Co.

K. T. Woodman
 K. T. Woodman

REC'D DEC 5 1967