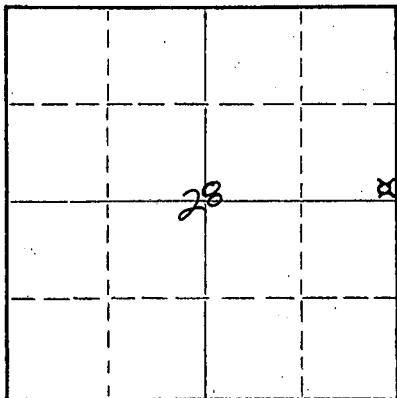


WELL PLUGGING RECORD

Give All Information Completely
Make Required Affidavit
Mail or Deliver Report to:
Conservation Division
State Corporation Commission
800 Bitting Building
Wichita, Kansas

Rooks County. Sec. 28 Twp. 10 Rge. 16W (E) (W)

NORTH



Locate well correctly on above
Section Plat

Location as "NE/CNW/SW" or footage from lines SE SE NE
Lease Owner Leben Drilling Company
Lease Name Nelson Well No. 1
Office Address 505 Orpheum Bldg, Wichita, Kansas
Character of Well (completed as Oil, Gas or Dry Hole) Dry Hole
Date well completed 7-7 19 55
Application for plugging filed 7-7 19 55
Application for plugging approved 7-7 19 55
Plugging commenced 7-7 19 55
Plugging completed 7-7 19 55
Reason for abandonment of well or producing formation Dry Hole

If a producing well is abandoned, date of last production _____ 19____
Was permission obtained from the Conservation Division or its agents before plugging was commenced? Yes

Name of Conservation Agent who supervised plugging of this well Eldon Petty, Hays, Kansas
Producing formation _____ Depth to top _____ Bottom _____ Total Depth of Well 3700 Feet
Show depth and thickness of all water, oil and gas formations.

OIL, GAS OR WATER RECORDS

CASING RECORD

FORMATION	CONTENT	FROM	TO	SIZE	PUT IN	PULLED OUT
				8 5/8"	159	

Describe in detail the manner in which the well was plugged, indicating where the mud fluid was placed and the method or methods used in introducing it into the hole. If cement or other plugs were used, state the character of same and depth placed, from _____ feet to _____ feet for each plug set.

Set bottom plug with 1/2 sk hulls,
15 sks cement. Top plug with 10
sks cement 30' below bottom of
cellar.

(If additional description is necessary, use BACK of this sheet)


Name of Plugging Contractor Leben Drilling Company
Address 505 Orpheum Bldg, Wichita 2, Kansas

STATE OF KANSAS, COUNTY OF SEDGWICK, ss.
Norma D. Sisson (employee of owner) or (~~agent~~) of the above-described well, being first duly sworn on oath, says: That I have knowledge of the facts, statements, and matters herein contained and the log of the above-described well as filed and that the same are true and correct. So help me God.

(Signature) Norma D. Sisson
Wichita, Kansas
(Address)

SUBSCRIBED AND SWORN to before me this 15th day of July, 19 55
Norma D. Sisson
Notary Public.

My Commission expires April 20, 1959



JUL 15 1955
07-15-1955
CONSERVATION DIVISION

CONTRACTOR'S WELL LOG

15-163-00848-00-00

COMPANY: Leben Drilling Company
 CONTRACTOR: Leben Drilling Company
 FARM: Nelson #1
 LOCATION: SE SE NE Sec. 28-10-16W,
 Rooks County, Kansas
 COMMENCED: June 24, 1955
 COMPLETED: July 7, 1955

0	115	Surface clay, sand
115	125	Shale
125	450	Shale, shells
450	560	Sand, shale, shells
560	815	Shale, shells
815	870	Sand, hard
870	1015	Shale, shells, sand
1015	1265	Shale, shells
1265	1275	Shells, shale
1275	1310	Anhydrite
1310	1730	Shale, shells
1730	1865	Lime, shale
1865	1910	Fort Riley
1910	2125	Lime, shale
2125	2235	Brk Lime, Pyrite
2235	2350	Lime, shale
2350	2560	Lime, shale
2560	2970	Shale, lime
2970	3095	Lime, shale
3095	3246	Lime
3246	3250	Heebner
3250	3252	Lime
3252	3288	Lime, shale
3288	3298	Lansing Lime
3298	3565	Lime
3565	3610	Lime, shale
3610	3637	Chert, lime
3637	3647	Multi-colored chert
3647	3665	Cherty Conglomerate
3665	3680	Shale, lime
3680	3700	Lime
	3700	Rotary Total Depth - D & A

Set 8 5/8" surface casing at 159 feet.

I, Norma D. Sisson, do hereby certify that the above and foregoing is a true and correct copy of the log of the Nelson #1, SE SE NE Sec. 28-10-16W, Rooks County, Kansas, as reflected by the files of the Leben Drilling Company.

LEBEN DRILLING COMPANY


BY: Norma D. Sisson

STATE OF KANSAS)
COUNTY OF SEDGWICK)SS

Subscribed and sworn to before me, a Notary Public, in and for Sedgwick County, Kansas this 15th day of July, 1955

Norma D. Sisson
Notary Public

My commission expires April 20, 1959



PLUGGING
WELL SEC 28 T 10 R 16 W
BOOK PAGE 122 LINE 20

07-15-1955