

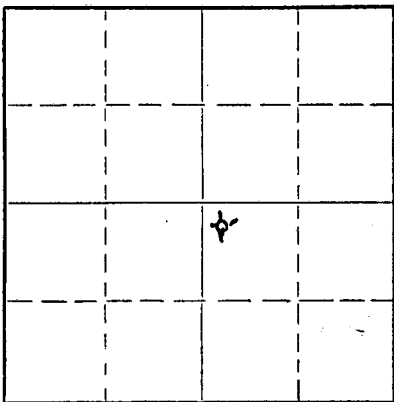
15-163 - 00540-00-00

STATE OF KANSAS  
STATE CORPORATION COMMISSION

Give All Information Completely  
Make Required Affidavit  
Mail or Deliver Report to:  
Conservation Division  
State Corporation Commission  
800 Bitting Building  
Wichita, Kansas

WELL PLUGGING RECORD

NORTH



Locate well correctly on above  
Section Plat

Rooks County. Sec. 29 Twp. 10 Rge. 16 XXX (W)  
Location as "NE/CNW/SW" or footage from lines NW NW SE  
Lease Owner Braden Drilling Company  
Lease Name K. L. Chesney Well No. #1  
Office Address 802 Union National Bank Bldg.  
Character of Well (completed as Oil, Gas or Dry Hole) dry hole  
Date well completed 8-12-53 19  
Application for plugging filed 8-11-53 19  
Application for plugging approved 8-11-53 19  
Plugging commenced 12:01 a.m. August 12, 1953 19  
Plugging completed 8-12-53 19  
Reason for abandonment of well or producing formation dry

If a producing well is abandoned, date of last production 19  
Was permission obtained from the Conservation Division or its agents before plugging was commenced? yes

Name of Conservation Agent who supervised plugging of this well Mr. Petty, Hays, Kansas  
Producing formation Depth to top Bottom Total Depth of Well 3713 Feet  
Show depth and thickness of all water, oil and gas formations.


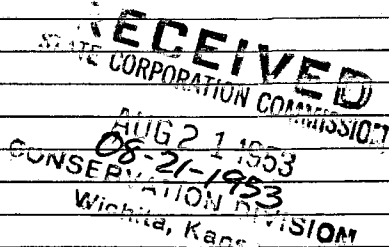
OIL, GAS OR WATER RECORDS

CASING RECORD

FORMATION	CONTENT	FROM	TO	SIZE	PUT IN	PULLED OUT
				8-5/8	246'	none

Describe in detail the manner in which the well was plugged, indicating where the mud fluid was placed and the method or methods used in introducing it into the hole. If cement or other plugs were used, state the character of same and depth placed, from feet to feet for each plug set.

Filled hole with heavy mud to 230'. Set plug, dumped 1 1/2 sack hulls and cemented with 15 sacks cement. Filled hole with heavy mud to 40' and set second plug. Dumped 1 1/2 sack of hulls and cemented with 10 sacks of cement. Celler filled with top soil.



(If additional description is necessary, use BACK of this sheet)

Name of Plugging Contractor Braden Drilling Company  
Address 802 Union National Bank Bldg.

STATE OF Kansas, COUNTY OF Sedgwick, ss.  
Louis E. Potucek (employee of owner) or (owner or operator) of the above-described well, being first duly sworn on oath, says: That I have knowledge of the facts, statements, and matters herein contained and the log of the above-described well as filed and that the same are true and correct. So help me God.

(Signature) Louis E. Potucek  
802 Union National Bank Bldg.  
(Address)

SUBSCRIBED AND SWORN to before me this 20th day of August, 1953

My commission expires April 29, 1957



Norma Richey  
Notary Public.

15-163-00540-00-00

CHESENEY #1

29-103-16W

Operator: Oil Trading Corp. & Braden Drilling Co.

N. 1/2 SE

Rooks County, Kansas

Contractor: Braden Drilling Company

Elevation: 2078 D.F.

Test Commenced: 8-2-53

Test Completed: 8-11-53

Casing Record: Set 246' of 8-5/8" casing. Cemented with 175 sacks cement, 200 c.c.

Surface Clay & Sand	30
Post Rock	80
Shale	230
Shale & Shells	255
Shale	610
Red Bed & Sand	760
Iron Pyrite	775
Sand & Shale	1005
Shale	1290
Anhydrite	1329
Red Bed & Shale	1580
Shale & Shells	1650
Salt & Shale	1730
Shale	1980
Shale & Lime	2275
Broken Lime	2395
Lime	2515
Lime & Shale	2670
Shale	3070
Lime	3170
Shale	3255
Lime	3515
Broken Lime	3572
Lime & Cherty Cong.	3640
Cong. Chert	3713 T.D. R.B.

STATE OF KANSAS,  
(SS:-  
SEDWICK COUNTY,)

I hereby certify that the above information is true and correct as revealed  
by the records of the Braden Drilling Company.

*Norma Risher*

Subscribed and sworn to before me this 19th day of August, 1953.

*Paul F. Patrick*  
Notary Public.

Commission expires: Feb. 13, 1954

PLUGGING

FILE SEC—T—R—  
BOOK PAGE—LINE—

STATE OF KANSAS  
EUGENE  
08-21-1953  
COMMISSION EXPIRES  
FEBRUARY 13, 1954