

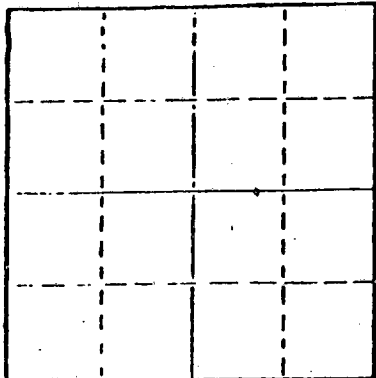
STATE OF KANSAS
STATE CORPORATION COMMISSION

WELL PLUGGING RECORD

Give All Information Completely
Make Required Affidavit
Mail or Deliver Report to
Conservation Division
State Corporation Comm.
245 North Water
Wichita, KS 67202

Rooks County, Sec. 31 Twp. 10S Rge. 16
Location as "NE/CNW $\frac{1}{4}$ SW $\frac{1}{4}$ " or footage from lines
180' S. of NE NE NE

Lease Owner Rains & Williamson Oil Co., Inc.
Lease Name Whisman Well No. #1
Office Address 435 Page Court, 220 W. Douglas, Wichita, Ks.
Character of Well (Completed as Oil, Gas or Dry Hole)



Locate well correctly on above
Section Plat

Dry Hole
Date Well completed 9-9-78 19
Application for plugging filed 9-9-78 19
Application for plugging approved 9-9-78 19
Plugging commenced 9-9-78 19
Plugging completed 9-9-78 19
Reason for abandonment of well or producing formation

Commercial quantities of oil not found
If a producing well is abandoned, date of last production 19

Was permission obtained from the Conservation Division or
its agents before plugging was commenced? Yes

Name of Conservation Agent who supervised plugging of this well Gilbert Balthazor, Palco, Ks.
Producing formation Depth to top Bottom Total Depth of Well 3505'
Show depth and thickness of all water, oil and gas formations.

OIL, GAS OR WATER RECORDS

CASING RECORD

FORMATION	CONTENT	FROM	TO	SIZE	PUT IN	PULLED OUT
				8 5/8"	204'	None

Describe in detail the manner in which the well was plugged, indicating where the mud fluid
was placed and the method or methods used in introducing it into the hold. If cement or other
plugs were used, state the character of same and depth placed, from feet to
feet for each plug set.

Plug @ 500' w/70 sx.
Plug @ 200' w/20 sx.
Plug @ 40' w/10 sx.
Rat Hole 2 sx.

RECEIVED
STATE CORPORATION COMMISSION

SEP 21 1978
09-21-1978
CONSERVATION DIVISION
WICHITA, KANSAS

With additional description is necessary, use BACK of this sheet)


Name of Plugging Contractor Rains & Williamson Oil Co., Inc.

STATE OF Kansas COUNTY OF Sedgwick, ss.

Wilson Rains, President of Rains & Williamson Oil Co., Inc. (employee of owner) or (owner or operator)
of the above-described well, being first duly sworn on oath, says: That I have knowledge of
the facts, statements, and matters herein contained and the log of the above-described well
as filed and that the same are true and correct. So help me God.

(Signature) Wilson Rains
435 Page Court, 220 W. Douglas, Wichita, Kans. 67202
(Address)

Subscribed and sworn to before me this 12 day of September; 1978



Juanita M. Green
Juanita M. Green Notary Public.

15-163-20841-00-00

DRILLER'S LOG

COMPANY: Rains & Williamson Oil Co., Inc. SEC. 31 T. 10S R. 16W
 WELL NAME: Whisman #1 LOC. 180' S. of NE NE NE
 COUNTY: Rooks
 RIG NO. #4
 TOTAL DEPTH 3505' ELEVATION 1973 GL 1978 KB
 COMMENCED: 9-1-78 COMPLETED: 9-9-78
 CONTRACTOR: Rains & Williamson Oil Co., Inc.
 CASING RECORD:
 SURFACE: 8 5/8" @ 204' w/150 sx. common, 2% gel, 3% cc.
 PRODUCTION: D. & A

LOG
 (Figures Indicate Bottom of Formations)

Shale	800
Shale & Redbed	1189
Shale	2965
Lime	2985
Lime & Shale	3100
Lime	3505
<u>ROTARY TOTAL DEPTH</u>	<u>3505</u>


RECEIVED
 STATE CORPORATION COMMISSION
 SEP 21 1978
 09-21-1978
 CONSERVATION DIVISION
 Wichita, Kansas

STATE OF Kansas)
 COUNTY OF Sedgwick) SS:

I, Wilson Rains, President of Rains & Williamson Oil Co., Inc.
 upon oath state that the above and foregoing is a true and correct copy of the log of the
Whisman #1 well.

Wilson Rains
 Wilson Rains

Subscribed and sworn to before me this 12 day of September, 1978.



My Appointment Expires:
10-4-79

Juanita M. Green
 Juanita M. Green