


WELL PLUGGING RECORD

Give All Information Completely
Make Required Affidavit
Mail or Deliver Report to:
Conservation Division
State Corporation Commission
211 No. Broadway
Wichita, Kansas

NORTH



Locate well correctly on above
Section Plat

Rooks County. Sec. 33 Twp. 10S Rge. 16W (E) (W)
Location as "NE/CNW/SW" or footage from lines SE SW SW
Lease Owner Hinkle Oil Company
Lease Name Chesney Well No. #1
Office Address 1016 Union Center, Wichita, Kansas
Character of Well (completed as Oil, Gas or Dry Hole) D & A
Date well completed June 20 19 62
Application for plugging filed June 20 19 62
Application for plugging approved June 20 19 62
Plugging commenced June 20 19 62
Plugging completed June 20 19 62
Reason for abandonment of well or producing formation D & A

If a producing well is abandoned, date of last production _____ 19____
Was permission obtained from the Conservation Division or its agents before plugging was commenced? Yes

Name of Conservation Agent who supervised plugging of this well Eldon Petty
Producing formation _____ Depth to top _____ Bottom _____ Total Depth of Well 3665 Feet
Show depth and thickness of all water, oil and gas formations.


OIL, GAS OR WATER RECORDS

CASING RECORD

FORMATION	CONTENT	FROM	TO	SIZE	PUT IN	PULLED OUT
				8 5/8"	245'	-0-

Describe in detail the manner in which the well was plugged, indicating where the mud fluid was placed and the method or methods used in introducing it into the hole. If cement or other plugs were used, state the character of same and depth placed, from _____ feet to _____ feet for each plug set.

Filled hole with heavy mud to 480'. Plug 20 sx cement set plug at 35, 1/2 hulls, 10 sx cement.



(If additional description is necessary, use BACK of this sheet)
Name of Plugging Contractor Red Tiger Drilling Company
Address Box 173--Russell, Kansas

STATE OF KANSAS, COUNTY OF SEDGWICK, ss.


George A. Angle (owner or operator) of the above-described well, being first duly sworn on oath, says: That I have knowledge of the facts, statements, and matters herein contained and the log of the above-described well as filed and that the same are true and correct. So help me God.

(Signature) George A. Angle
580 Fourth National Bank Bldg., Wichita, Ks
(Address)

SUBSCRIBED AND SWORN TO before me this 22nd day of June, 19 62

My commission expires 11-17-62

Walter Head
Notary Public.



15-162-01058-00-00

DRILLERS LOG

Chesney No. 1

CASING RECORD:

8 5/8" @ 245'
w/175 ex cement

COMPANY: Hinkle Oil Company

CONTRACTOR: Red Tiger Drilling Co.

COMMENCED: June 11, 1962

COMPLETED: June 20, 1962

DESCRIPTION: SE SW SW
33-103-16W
Reeks Co.,
Kansas

ELEVATION: ~~2097 DF~~
~~2100 RB~~

TOTAL DEPTH: 3665'

<u>FORMATION</u>	<u>FROM</u>	<u>TO</u>
Post Rock Sand & Shale	0	245
Shale	245	510
Sand	510	860
Shale & Red bed	860	1253
Anhydrite	1253	1291
Shale & Shells	1291	1660
Shale	1660	1850
Shale & Lime	1850	3090
Lime	3090	3605
Shale, Lime & Chert	3605	3665

I certify that this is a true and correct copy of the above log to the best of my knowledge.

RED TIGER DRILLING COMPANY

George A. Angle
George A. Angle

Subscribed and sworn to before me this 22nd day of June, 1962.

Maxine Head
Notary Public

My Commission Expires:
11-17-62



RECEIVED
STATE CORPORATION COMMISSION
JUN 26 1962
06-26-1962
CONSERVATION DIVISION
Wichita, Kansas