

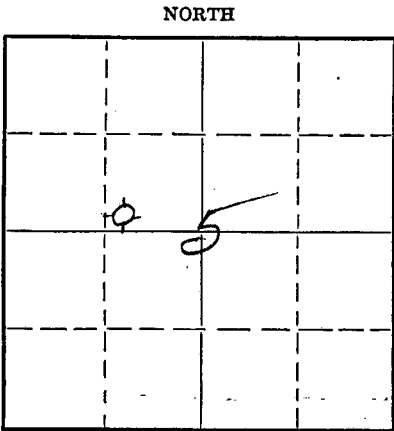
15-015-19810-00-00

STATE OF KANSAS
STATE CORPORATION COMMISSION

WELL PLUGGING RECORD

Give All Information Completely
Make Required Affidavit
Mail or Deliver Report to:
Conservation Division
State Corporation Commission
800 Bitting Building
Wichita, Kansas

Butler County. Sec. 5 Twp. 28S Rge. 3 (E) (W)
Location as "NE/CNW $\frac{1}{4}$ SW $\frac{1}{4}$ " or footage from lines SW $\frac{1}{4}$ SE $\frac{1}{4}$ NW $\frac{1}{4}$
Lease Owner John P. Gaty
Lease Name Graham "B"
Office Address 11 Cypress Dr. Well No. 1
Character of Well (completed as Oil, Gas or Dry Hole) Dry Hole
Date well completed May 6 19 51
Application for plugging filed May 7 19 51
Application for plugging approved May 8 19 51
Plugging commenced May 11 19 51
Plugging completed May 11 19 51
Reason for abandonment of well or producing formation



Locate well correctly on above Section Plat

Dry Hole
If a producing well is abandoned, date of last production 19
Was permission obtained from the Conservation Division or its agents before plugging was commenced? Yes

Name of Conservation Agent who supervised plugging of this well A. L. Loman
Producing formation Depth to top Bottom Total Depth of Well 3156 $\frac{1}{2}$ Feet
Show depth and thickness of all water, oil and gas formations.


OIL, GAS OR WATER RECORDS

CASING RECORD

Formation	Content	From	To	Size	Put In	Pulled Out

Describe in detail the manner in which the well was plugged, indicating where the mud fluid was placed and the method or methods used in introducing it into the hole. If cement or other plugs were used, state the character of same and depth placed, from feet to feet for each plug set.

Mud from 3156 $\frac{1}{2}$ ' to 2750'
5' rock Bridge with 2 sacks Calseal 2750' to 2745'
Mud from 2745' to 175'
12' rock bridge with 12 sacks cement 175' - 163'
Mud from 163' to 20'
15' rock bridge with 5 sacks cement 20' to 5'
Mud to surface




(If additional description is necessary, use BACK of this sheet)
Correspondence regarding this well should be addressed to John P. Gaty
Address 11 Cypress Drive
Wichita, Kansas

STATE OF Kansas, COUNTY OF Sedgwick, ss.
Wm. Vallandingham (employee of owner) or (owner or operator) of the above-described well,
being first duly sworn on oath, says: That I have knowledge of the facts, statements, and matters herein contained and the log of the above-described well as filed and that the same are true and correct. So help me God.

(Signature) Wm. Vallandingham
547 North Green, Wichita, Kansas (Address)

SUBSCRIBED AND SWORN to before me this 14th day of May, 19 51

Edna G. Hayes Notary Public



PLUGGING
FILE SEC 5 T 28 R 3E
BOOK PAGE 80 LINE 21

15-015-19810-00-00

WELL LOG - Graham #1-B

OPERATOR: Gaty & Graham
11 Cypress Drive
Forrest Hills
Wichita, Kansas

LOCATION: SW SE NW
Section 5-28S-3E
Butler County, Kansas

CONTRACTOR: Morrison Drilling Company, Inc.
Drawer 712
El Dorado, Kansas

PRODUCTION: D & A

FARM: Graham Well No. 1-B

Date Commenced: April 24, 1951

Date Completed: May 3, 1951

Total Depth: 3,070 feet

<u>From</u>	<u>To</u>	<u>Formation</u>
57	120	Plug and Cement
120	154	Lime & Shells
154	165	Red Bed
165	180	Lime & Shells
180	195	Lime & Shale strks.
195	385	Lime, shale and sand
385	570	Lime & Shale strks.
570	578	Red Bed
578	635	Lime & Shale brks.
635	1085	Shale & Shells
1085	1461	Shale w/lime strks.
1461	1615	Lime & Shale
1615	1705	Lime
1705	1985	Lime w/shale strks.
1985	2105	Lime & Shale
2105	2190	Lime & Shale strks.
2190	2225	Shale
2225	2349	Shale & Shells
2349	2395	Lime - K.C.
2395	2460	Lime
2460	2475	Shale & Lime
2475	2520	Lime & Shale strks.
2520	2530	Shale & Lime brks.
2530	2572	Lime w/shale strks.
2572	2665	Shale & Lime
2665	2699	Lime & Shale strks.
2699	2720	Shale
2720	2735	Shale & Shells
2735	2780	Lime w/shale brks.
2780	2827	Shale & Lime
2827	2865	Lime - Mississippi
2865	2990	Lime
2990	2995	Shale & Lime strks.
2995	3014	Shale & Lime
3014	3045	Shale - Kinderhook
3045	3070	Shale
3070		Total Depth.


Cable Tool Log Attached

PLUGGING
FILE SEC 5-T-21-R-36
BOOK PAGE 20 LINE 21

RECEIVED
STATE CORPORATION COMMISSION
JUN 21 1951
CONSERVATION DIVISION
Wichita, Kansas

I hereby certify that the foregoing is a true and correct copy of the Well Log for the Graham #1-B well drilled for Gaty and Graham and completed May 3, 1951.

MORRISON DRILLING COMPANY, INC.



C. W. Wilson
Secretary-Treasurer

STATE OF KANSAS)
) ss.
COUNTY OF BUTLER)

SUBSCRIBED AND SWORN TO, Before the Undersigned, a Notary Public, in and for the County and State aforesaid this 10th day of May, 1951.


Notary Public

My Commission Expires January 10, 1955.

CABLE TOOL LOG

Graham # 1-B

3070 - 73	Black Shale
3073 - 76	Hard Pyrite Cap - 6" thick - Cemented Angular Sand
3076 - 78½	Assorted Sand 1 BW/hr.
3078½ - 86½	Med. rounded Sand 1½ BW/hr Additional
3086½ - 90	Same - 1 BW/hr Additional
3090 - 96½	Assorted Sand, good per cent frosted and rounded grains - 1 BW Additional - (4½ BW total) (brackish not salt)
3096½ - 3103	Dolomite with glauconite
3103 - 3108½	Gray and Green Shale - Glauconite and Pyrite
3108½ - 3122½	Green shale brown shale, dolomite with glauconite & pyrite
3122½ - 3125	Dolomite with included shale, Sand & Pyrite
3125 - 3141	White Sucrese Dolomite - green shale - Sand
3141 - 3149	Coarse Sand, Green Shale
3149 - 3156½	Tan fossiliferous lime - White lime - Arbuckle (Sulphur Water)