


15-015-19814-00-00

WELL PLUGGING RECORD

STATE OF KANSAS
 STATE CORPORATION COMMISSION
 Give All Information Completely
 Make Required Affidavit
 Mail or Deliver Report to:
 Conservation Division
 State Corporation Commission
 800 Bitting Building
 Wichita, Kansas



Locate well correctly on above Section Plat

Butler County, Sec. 5 Twp. 28S Rge. 3 (E) (W)
 Location as "NE/CNW/SW" or footage from lines NE Nw NE
 Lease Owner Junior Oil Company William Graham Oil Co. *WGC*
 Lease Name Dinkler Well No. 3
 Office Address 1005 E. Second
 Character of Well (completed as Oil, Gas or Dry Hole) _____
 Date well completed August 26 19 52
 Application for plugging filed June 1 19 55
 Application for plugging approved June 2 19 55
 Plugging commenced June 2 19 55
 Plugging completed June 10 19 55
 Reason for abandonment of well or producing formation oil decreased and water increased
 If a producing well is abandoned, date of last production _____ 19 _____
 Was permission obtained from the Conservation Division or its agents before plugging was commenced? Yes

Name of Conservation Agent who supervised plugging of this well Lawrence W. Matthews
 Producing formation Sp sd Depth to top 3034 Bottom 3035 Total Depth of Well 3035 Feet
 Show depth and thickness of all water, oil and gas formations.

OIL, GAS OR WATER RECORDS

CASING RECORD

FORMATION	CONTENT	FROM	TO	SIZE	PUT IN	PULLED OUT

Describe in detail the manner in which the well was plugged, indicating where the mud fluid was placed and the method or methods used in introducing it into the hole. If cement or other plugs were used, state the character of same and depth placed, from _____ feet to _____ feet for each plug set.



Filled with cement from 3035'-3010' 5 sacks
 Filled with mud from 3010'- 150'
 Filled with rock from 150'- 135'
 Filled with cement from 135'- 100' 20 sacks
 Filled with mud from 100'- 30'
 Filled with rock from 30'- 20'
 Filled with cement from 20'- 0 10 sacks

Name of Plugging Contractor J. W. Patterson and Son
 Address Arkansas City, Kansas

STATE OF Kansas, COUNTY OF Sedgwick, ss.
 M. M. Duncan (employee of owner) or (owner or operator) of the above-described well, being first duly sworn on oath, says: That I have knowledge of the facts, statements, and matters herein contained and the log of the above-described well as filed and that the same are true and correct. So help me God.

(Signature) *M. M. Duncan*
 1005 E. Second, Wichita
 (Address)

SUBSCRIBED AND SWORN TO before me this 13th day of June, 19 55
 My commission expires June 23, 1958



PLUGGING
 SEC 5 T 28S R 3E
 PAGE 123 LINE 40

B & R Drilling, Inc.
Din# #3

NE NW NE 5-28-3E
Butler County, Kansas

Total Depth: 3035'
Comm. - 8/17/52
Comp. 8/26/52

Casing

Cement

10 3/4" Set @ 67'
7" Set @ 3034'

50 sacks Bulk

Formation

Depth

Lime	310
Lime-shale	380
Red Bed	390
Lime-shale	1125
Shale-shells	1200
Lime-shale	1222
Lime	1230
Shale-lime	1380
Shale-shells	1420
Lime-shale	1600
Lime	1675
Lime-shale	1795
Shale-shells	1900
Broken lime	1965
Lime-shale	2350
Lime	2390
Shale-lime	2415
Lime	2613
Lime-shale	2788
Chat	2810
Cherty lime	2866
Lime	2871
Cherty Lime	2907
Lime	2780
Shale-lime	3020
Shale-sand	3035'

STATE OF KANSAS)
) ss
RUSSELL COUNTY)

I hereby certify that the above information is true and correct to the best of my knowledge.

Carroll B. Brey

Subscribed and sworn to before me this 28th day of August, 1952.

Clara L. Linnick

Notary Public

My commission expires: 6-17-54.

PLUGGING
FILE SEC 5 T 28 R 3E
BOOK PAGE 123 LINE 40

RECORDED
STATE OF KANSAS
AUG 29 1952
CONSERVATION
BUREAU