


WELL PLUGGING RECORD

Give All Information Completely
Make Required Affidavit
Mail or Deliver Report to:
Conservation Division
State Corporation Commission
211 No. Broadway
Wichita, Kansas

Butler County, Sec. 5 Twp. 28 Rge. 3E (E) (W)

Location as "NE/CNWxSWx" or footage from lines SW SE NE
Lease Owner Wm. L. Graham Oil Company Junior Oil Co. KCL ZAP
Lease Name Graham Well No. 1
Office Address 1005 East 2nd, Wichita, Kansas
Character of Well (completed as Oil, Gas or Dry Hole) _____
Date well completed _____ 19____
Application for plugging filed _____ 19____
Application for plugging approved _____ 19____
Plugging commenced _____ September 12 19 56
Plugging completed _____ September 20 19 56
Reason for abandonment of well or producing formation _____



Locate well correctly on above
Section Plat

If a producing well is abandoned, date of last production _____ 19____
Was permission obtained from the Conservation Division or its agents before plugging was commenced? Yes

Name of Conservation Agent who supervised plugging of this well _____
Producing formation _____ Depth to top _____ Bottom _____ Total Depth of Well 3071 Feet
Show depth and thickness of all water, oil and gas formations.

OIL, GAS OR WATER RECORDS

CASING RECORD

FORMATION	CONTENT	FROM	TO	SIZE	PUT IN	PULLED OUT
				5"		2091.43'

Describe in detail the manner in which the well was plugged, indicating where the mud fluid was placed and the method or methods used in introducing it into the hole. If cement or other plugs were used, state the character of same and depth placed, from _____ feet to _____ feet for each plug set.

1 TD. Cement (10 Sacks) 3071'
Mud 3071' 185'
Rock 185' 175'
1 Cement 175' 145'

Bailed hole down and cleaned up for fresh water hole.

(If additional description is necessary, use BACK of this sheet)


Name of Plugging Contractor V. W. McKnab
Address 1117 Millington, Winfield, Kansas

STATE OF Kansas, COUNTY OF Sedgewick, ss.
Wm. L. Graham (employee of owner) or (owner or operator) of the above-described well, being first duly sworn on oath, says: That I have knowledge of the facts, statements, and matters herein contained and the log of the above-described well as filed and that the same are true and correct. So help me God.

(Signature) [Signature]
P. O. Box 2236, Wichita, Ks. (Address)

SUBSCRIBED AND SWORN to before me this 8th day of October, 19 56

My commission expires June 23, 1958
Flo Duncan Notary Public.



PLUGGING
FILE SEC 5 T. 28 R. 3E
BOOK PAGE 100 LINE 25

RECEIVED
OCT 17 1956
STATE CORPORATION COMMISSION
WICHITA, KANSAS
RECEIVED
OCT 10 1956
CONSERVATION DIVISION
Wichita, Kansas

Well Log - Robinson #1

15-015-00646-00-00

OPERATOR: Wm. Graham
204 North Market
Wichita, Kansas

LOCATION: SW SE NE
Section 5-28S-3E
Butler County, Kansas

CONTRACTOR: Morrison Drilling Company, Inc.
Drawer 712
El Dorado, Kansas

PRODUCTION: _____

Farm: Robinson - Well No. 1

Date Commenced: December 22, 1950
Date Completed: January 1, 1951

Total Depth: 3067' - Rotary

From	To	Formation	From	To	Formation
40	70	Plug and Cement	2720	2780	Lime and Shale
70	100	Lime Shells and Shale	2780	2805	Shale
100	140	Lime and Shale Strks.	2805	2812	Dolomite (Mississippi)
140	150	Red Bed	2812	2816	Lime
150	590	Lime and Shale Strks.	2816	2830	Dolomite (Cherty)
590	1015	Shale and Shells	2830	2975	Lime
1015	1065	Lime-broken	2975	2982	Green Shale
1065	1285	Shale and Lime Strks.	2982	3012	Lime
1285	1355	Shale and Shells	3012	3067	Shale
1355	1430	Lime and Shale brks.			Total Depth
1430	1585	Shale and Shells			
1585	1650	Shale and Lime Strks.			
1650	1685	Lime			
1685	1700	Shale			
1700	1716	Shale and Shells			
1716	1751	Lime and Shale			
1751	1808	Shale and Shells			
1808	1815	Sand and Lime			
1815	1874	Shale and Sand Strks.			
1874	1895	Shale			
1895	1961	Shale and Sand			
1961	1967	Lime			
1967	2002	Sand and Shale			
2002	2036	Lime			
2036	2146	Shale			
2146	2155	Lime			
2155	2162	Lime and Shale			
2162	2240	Shale and Shells			
2240	2340	Shale			
2340	2533	Lime			
2533	2613	Shale (Hard)			
2613	2665	Lime w/shale strks.			
2665	2720	Shale w/lime brks.			

I hereby certify that the foregoing is a true and correct copy of the Well Log for the Robinson #1 well drilled for Wm Graham and completed January 1, 1951.

MORRISON DRILLING COMPANY, INC.

C. W. Wilson

C. W. Wilson - Secretary-Treasurer

STATE COMMISSION

001 10 1056


CONSERV. DIVISION

Wichita, Kansas

STATE OF KANSAS)
) ss:
COUNTY OF BUTLER)

SUBSCRIBED AND SWORN TO, Before the Undersigned, a Notary Public, in and for the County and State aforesaid this 28th day of September, 1956

P. L. Zimmerman
Notary Public



PLUGGING
FILE SEC 5 T 28 R 3E
Expires: April 27, 1957
BOOK PAGE 140 LINE 25

My Commission Expires