

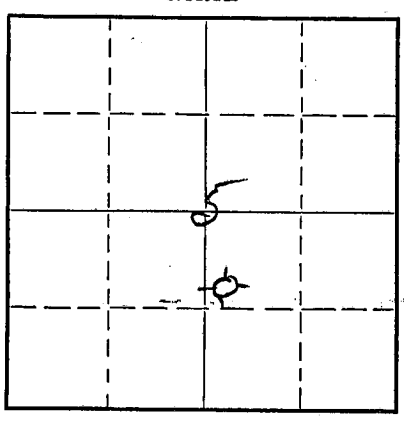
15-015-19812-00-00

STATE OF KANSAS  
STATE CORPORATION COMMISSION

Give All Information Completely  
Make Required Affidavit  
Mail or Deliver Report to:  
Conservation Division  
State Corporation Commission  
800 Bitting Building  
Wichita, Kansas

WELL PLUGGING RECORD

NORTH



Locate well correctly on above  
Section Plat

Butler County, Sec. 5 Twp. 28S Rge. 3 (E) (W)  
Location as "NE/CNW $\frac{1}{4}$ SW $\frac{1}{4}$ " or footage from lines SW/4 NW/4 SE/4  
Lease Owner John P. Gaty  
Lease Name Graham A Well No. 2  
Office Address 11 Cypress Drive, Wichita, Kansas  
Character of Well (completed as Oil, Gas or Dry Hole) Dry Hole  
Date well completed April 29 19 51  
Application for plugging filed April 30 19 51  
Application for plugging approved May 1 19 51  
Plugging commenced May 3 19 51  
Plugging completed May 3 19 51  
Reason for abandonment of well or producing formation Dry

If a producing well is abandoned, date of last production --- 19 ---  
Was permission obtained from the Conservation Division or its agents before plugging was commenced? Yes

Name of Conservation Agent who supervised plugging of this well A. I. Loman  
Producing formation --- Depth to top --- Bottom --- Total Depth of Well 3148 Feet  
Show depth and thickness of all water, oil and gas formations.

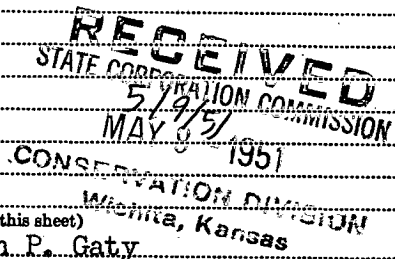
OIL, GAS OR WATER RECORDS

CASING RECORD

Formation	Content	From	To	Size	Put In	Pulled Out

Describe in detail the manner in which the well was plugged, indicating where the mud fluid was placed and the method or methods used in introducing it into the hole. If cement or other plugs were used, state the character of same and depth placed, from --- feet to --- feet for each plug set.

3 Sacks Cement on bottom  
Mudded 3148 to 175'  
15' rock bridge with 12 sacks cement 175' to 160'  
Mudded 160' to 25'  
10' rock bridge with 3 sacks Cement 25' to 15'  
Mudded to surface




(If additional description is necessary, use BACK of this sheet)

Correspondence regarding this well should be addressed to John P. Gaty  
Address 11 Cypress Drive  
Wichita, Kansas

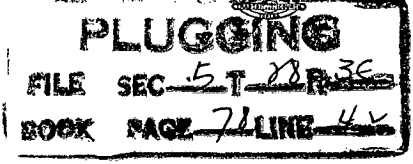
STATE OF Kansas, COUNTY OF Sedgwick, ss.  
Wm. Vallandingham (employee of owner) or (owner or operator) of the above-described well,  
being first duly sworn on oath, says: That I have knowledge of the facts, statements, and matters herein contained and the log of the above-described well as filed and that the same are true and correct. So help me God.

(Signature) Wm. Vallandingham  
547 North Green, Wichita, Kansas (Address)

SUBSCRIBED AND SWORN to before me this 7th day of May, 19 51  
Feb 4, 1952  
Edna G. Hayes Notary Public



23-5091-s 8-50-10M



WELL LOG - Graham #2-A

OPERATOR: Gaty & Graham  
11 Cypress Drive  
Forrest Hills  
Wichita, Kansas

LOCATION: SW NW SE  
Section 5-28-3E  
Butler County, Kansas

CONTRACTOR: Morrison Drilling Company, Inc.  
Drawer 712  
El Dorado, Kansas

PRODUCTION: \_\_\_\_\_

FARM: Graham Well No. 2-A

Date Commenced: April 6, 1951  
Date Completed: April 16, 1951

Total Depth: 3061 feet - Rotary

<u>From</u>	<u>To</u>	<u>Formation</u>
20	65	Cement
65	215	Shale & Lime
215	335	Lime & Shells
335	390	Lime
390	485	Shale & Lime
485	570	Shale & Shells
570	715	Lime & Shale brks.
715	1010	Shale & Shells
1010	1250	Shale & Lime
1250	1320	Shale & Shells
1320	1380	Shale - sandy
1380	1450	Lime w/shale strks.
1450	1560	Shale
1560	1600	Lime & Shale strks.
1600	1680	Lime
1680	1750	Shale & Lime
1750	1930	Shale & Shells
1930	2040	Lime & Shale strks.
2040	2120	Shale
2120	2130	Sand
2130	2170	Lime & Shale
2170	2190	Lime & Shale brks.
2190	2315	Shale & Shells
2315	2350	Shale
2350	2460	Lime - K.C.
2460	2500	Shale & Lime
2500	2630	Lime & Shale strks.
2630	2680	Lime & Shale
2680	2707	Shale & Shells
2707	2840	Shale
2840	2875	Lime & Chert
2875	2963	Lime
2963	2995	Shale
2995	3004	Lime
3004	3059	Shale & Lime
3059	3061	Shale
3061		Total Depth.

Cable Tool Log Attached

I hereby certify that the foregoing is a true and correct copy of the Well Log for the Graham #2-A well drilled for Gaty & Graham and completed April 16, 1951.

MORRISON DRILLING COMPANY, INC.

RECEIVED  
STATE CORPORATION COMMISSION

*C. W. Wilson*  
C. W. Wilson - Secretary-Treasurer

STATE OF KANSAS )

MAY 9 - 1951

COUNTY OF BUTLER )

CONSERVATION DIVISION  
Wichita, Kansas

SUBSCRIBED AND SWORN TO, Before the Undersigned, a Notary Public, in and for the County and State aforesaid this 23rd day of April, 1951.

**PLUGGING**

FILE SEC 5 T 18 R 3E  
BOOK PAGE 72 LINE 42

*Am. Biles*  
Notary Public

My Commission Expires January 10, 1955.

## CABLE TOOL LOG

Graham # 2-A

3061 - 3064½ Black Shale

3064½ - 3069 Top Cemented with Pyrite - sand with some black shale, stain in Sand

3069 - 80 Hard Cemented Sand some Stain - Some free Oil

3080 - 3082½ Brown Sandy Lime , Large imbedded Sand Grains

3082½ - 89 White dolomite with glauconite - Some green & gray shale

3089 - 92 Same plus pyrite

3092 - 95 Brown shale and hard white cemented Sand with glauconite

3095 - 3101 Hard Sand, green shale with imbedded Sand, brown shale

3101 - 3109½ Cemented Sand - green gray white Sand filled Shale

3109½ - 12 Gray lime

3112 - 3121 Solid green Shale Sand in green Shale - Cemented Sand

3121 - 3136½ Cemented Sand

3136½ - 3138½ Sand & oolitic lime white & grey arbutle top

3138½ - 48½ Lime - White - Tan - Grey & Chert - Some Free Oil (HFW 48½)