

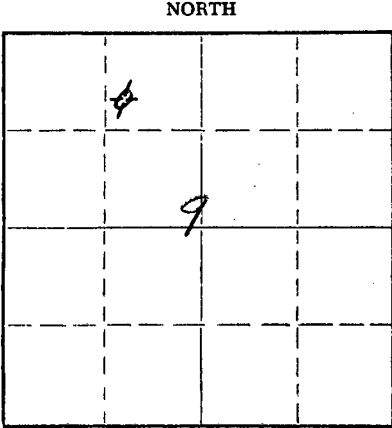
9

WELL PLUGGING RECORD

Give All Information Completely
Make Required Affidavit
Mail or Deliver Report to:
Conservation Division
State Corporation Commission
211 No. Broadway
Wichita, Kansas

Butler County, Sec. 9 Twp. 28S Rge. 3 (E) (XX)

Location as "NE/CNW/SW" or footage from lines SW/4 NE/4 NW/4
Lease Owner John P. Gaty
Lease Name LaSota Well No. 1
Office Address 4601 E. Douglas - Suite 204, Wichita, Kansas
Character of Well (completed as Oil, Gas or Dry Hole) Dry Hole
Date well completed June 1, 19 63
Application for plugging filed June 7, 19 63
Application for plugging approved June 7, 19 63
Plugging commenced June 7, 19 63
Plugging completed June 11, 19 63
Reason for abandonment of well or producing formation Dry Hole



Locate well correctly on above Section Plat

If a producing well is abandoned, date of last production 19
Was permission obtained from the Conservation Division or its agents before plugging was commenced? Yes

Name of Conservation Agent who supervised plugging of this well Paul Turpin
Producing formation _____ Depth to top _____ Bottom _____ Total Depth of Well 3,112 Feet
Show depth and thickness of all water, oil and gas formations.

OIL, GAS OR WATER RECORDS

CASING RECORD

FORMATION	CONTENT	FROM	TO	SIZE	PUT IN	PULLED OUT

Describe in detail the manner in which the well was plugged, indicating where the mud fluid was placed and the method or methods used in introducing it into the hole. If cement or other plugs were used, state the character of same and depth placed, from _____ feet to _____ feet for each plug set.

Covered formation with gravel and added 6 sacks cement
Mudded to 180 ft.
Set 15 ft. rock bridge with 20 sacks cement at 180 ft.
Mudded to 30 ft.
Rock bridge with 10 sacks cement to surface

RECEIVED
STATE CORPORATION COMMISSION
6/25/63
JUN 25 1963


CONSERVATION DIVISION
Wichita, Kansas

(If additional description is necessary, use BACK of this sheet)
Name of Plugging Contractor John P. Gaty
Address 4601 E. Douglas, Wichita 18, Kansas

STATE OF KANSAS, COUNTY OF SEDGWICK, ss.
Earl Wentworth (employee of owner) or (owner or operator) of the above-described well, being first duly sworn on oath, says: That I have knowledge of the facts, statements, and matters herein contained and the log of the above-described well as filed and that the same are true and correct. So help me God.

(Signature) *Earl Wentworth*
734 Pippin Court, Wichita, Kansas
(Address)

SUBSCRIBED AND SWORN TO before me this 24th day of June, 19 63
December 12, 1963
My commission expires _____
J. Arnold Dowd Notary Public.



15-015-19817-00-00

Harold Martin Drilling Co., Inc.
Box 406
Augusta, Kansas

9

May 31, 1963

Lasota # 1
SW/4 NE/4 NW/4
Sec. 9-28S-3E
Butler County, Kansas
OPERATOR: Jonn P. Gaty
Suite 204 4601 East Douglas
Wichita 18, Kansas

This well was commenced May 20, 1963.
156 ft. of 8 5/8" 28 lb. surface pipe was
run & cemented @ 156 ft. with approx. 115 sks.
of common cement. 82 joints or 2594 ft.
of 5 1/2" casing was run & cemented @ 2594 ft.
with 50 sacks of common 2% jell.
May 29, 1963.

Formation Log

	Ft.	Ft.
Soil & shale	0.....	30
Lime	30.....	65
Shale & lime shells	65.....	95
Lime with shale strks.	95.....	123
Shale & shells	123.....	157
Shale & lime	157.....	425
Lime & shale	425.....	453
Lime & shale strks.	453.....	735
Shale	735.....	1150
Shale & shells	1150.....	1475
Lime & shale	1475.....	1508
Shale & lime	1508.....	1841
Shale with lime strks. & sandy shale	1841.....	2100
Lime & shale	2100.....	2290
Shale	2290.....	2410
K.C. lime & shale	2410.....	2460
K.C. Lime with shale strks.	2460.....	2556
K.C. Lime	2556.....	2565
Shale & lime	2565.....	2611
Shale with lime strks.	2611.....	2695
Lime & shale	2695.....	2842
Mississippi Lime	2842.....	3028
Shale with lime strks.	3028.....	3099
Simpson sand	3099.....	3112
Rotary Total Depth	3112	

RECEIVED
STATE CORPORATION COMMISSION

JUN 3 1963

CONSERVATION DIVISION
Wichita, Kansas


This is a true and exact copy of the formation, taken from The Daily Drilling Reports.

Harold Martin Drilling Co., Inc.

Harold U. Martin
Harold U. Martin President

Sworn to before me this 31st day of May, 1963

My commission expires Oct. 24th, 1966



Dorothy Ellen Martin
Notary Public