

15-015-20038-00-00

9

STATE OF KANSAS
STATE CORPORATION COMMISSION

Give All Information Completely
Make Required Affidavit
Mail or Deliver Report to:
Conservation Division
State Corporation Commission
211 No. Broadway
Wichita, Kansas

WELL PLUGGING RECORD

Butler County, Sec. 13 Twp. 28 Rge. 3 (E) (W)

Location as "NE/CNW/SW" or footage from lines NE SW NW

Lease Owner Kathol Petroleum, Inc.

Lease Name Kirkpatrick Well No. 1

Office Address 900 Sutton Place, Wichita, Kansas

Character of Well (completed as Oil, Gas or Dry Hole) Dry Hole

Date well completed 5/25/67 19

Application for plugging filed 5/25/67 19

Application for plugging approved 5/26/67 19

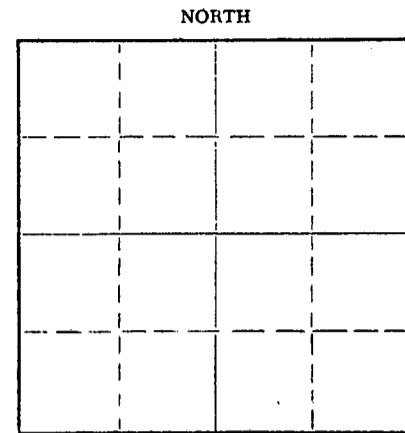
Plugging commenced 5/25/67 19

Plugging completed 5/25/67 19

Reason for abandonment of well or producing formation No commercial quantities of oil or gas encountered.

If a producing well is abandoned, date of last production 19

Was permission obtained from the Conservation Division or its agents before plugging was commenced? YES



Locate well correctly on above Section Plat

Name of Conservation Agent who supervised plugging of this well Paul Turpin

Producing formation X Depth to top Bottom Total Depth of Well 2963 Feet

Show depth and thickness of all water, oil and gas formations.

OIL, GAS OR WATER RECORDS

CASING RECORD

Table with 7 columns: FORMATION, CONTENT, FROM, TO, SIZE, PUT IN, PULLED OUT. Row 1 contains 'NONE' in the FORMATION column.

Describe in detail the manner in which the well was plugged, indicating where the mud fluid was placed and the method or methods used in introducing it into the hole. If cement or other plugs were used, state the character of same and depth placed, from 200 feet to 30 feet for each plug set.

Filled hole with 42 Vis. Mud to 200 ft. Added 1/2 sack of hulls. Set a dry hole plug. Added 20 sacks cement. Mudded hole from this point to 30 ft. Added hulls, plug and 8 sacks of cement. Capped rat hole with 2 sacks of cement.

RECEIVED
STATE CORPORATION COMMISSION
6/13/67
JUN 13 1967

CONSERVATION DIVISION
Wichita, Kansas

(If additional description is necessary, use BACK of this sheet)

Name of Plugging Contractor Kathol Petroleum, Inc.

Address 900 Sutton Place, Wichita, Kansas

STATE OF Kansas, COUNTY OF Sedgwick, ss.

Don G. Calvin (employee of owner) or (owner or operator) of the above-described

well, being first duly sworn on oath, says: That I have knowledge of the facts, statements, and matters herein contained and the log of the above-described well as filed and that the same are true and correct. So help me God.

(Signature) Don G. Calvin

Don G. Calvin
900 Sutton Place, Wichita, Kansas


(Address) 67

29th day of May, 19

April 8th, 1971

Eugene A. Irsik
Notary Public.

My commission expires



15-015-20038-00-00

EP

DRILLERS LOG

#1 KIRKPATRICK

KATHOL PETROLEUM, INC.

NE SW NW, SEC. 13-28S-3E

BUTLER COUNTY, KANSAS

Commenced: 5-17-67
Completed: 5-25-67
Elevation: 1283 KB

FROM	TO	
0	105	Surface Hole
105	135	Surface Hole
135	163	Lime
163	255	Lime
255	500	Lime
500	930	Shale & Lime
930	1206	Lime - Shale
1206	1650	Shale - Shells
1650	2000	Shale & Lime
2000	2145	Lime & Shale
2145	2275	Lime & Shale
2275	2290	Lime
2290	2395	Lime
2395	2485	Lime
2485	2605	Lime
2605	2715	Lime & Shale
2715	2745	Lime - Chert
2745	2795	Lime
2795	2855	Lime
2855	2910	Lime
2910	2945	Lime
2945	2955	Lime & Shale
2955	2958	Lime & Shale
2958	2963	Shale
	2963	Total Depth

REMARKS:

Set 163' of 8-5/8" surface casing w/145 sacks cement 1% Gel. Hot.

TOPS:

Kansas City	2243	(- 960)
Base Ks. City	2454	
Marmaton	2532	(-1249)
Mississippian	2712	(-1429)
Kinderhook	2859	(-1576)
Simpson Sand	2955	(-1672)


RECEIVED
STATE CORPORATION COMMISSION

JUN 13 1967

CONSERVATION DIVISION
Wichita, Kansas

I certify to the best of my knowledge and belief, the above represents a true and accurate driller's log record of the captioned well.

Don G. Calvin
Don G. Calvin



STATE OF KANSAS)
) ss
COUNTY OF SEDGWICK)

Subscribed and sworn to before me this 29th day of May, 1967.

Eugene A. Irsik
Eugene A. Irsik, Notary Public

My commission expires April 8th, 1971.