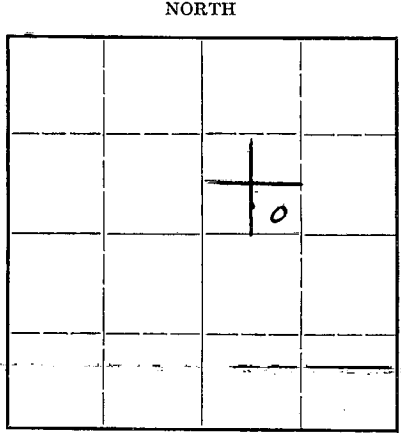


STATE OF KANSAS
 STATE CORPORATION COMMISSION
 Give All Information Completely
 Make Required Affidavit
 Mail or Deliver Report to:
 Conservation Division
 State Corporation Commission
 800 Bittling Building
 Wichita, Kansas

OR
FORMATION PLUGGING RECORD

Strike out upper line
 when reporting plug-
 ging off formations.

Butler County, Sec. 14 Twp. 28S Rge. 3 (E) - (TW)
 Location as "NE $\frac{1}{4}$ NW $\frac{1}{4}$ SW $\frac{1}{4}$ " or footage from lines. Sec SW 1/4 NE 1/4
 Lease Owner John P. Gaty
 Lease Name Kirkpatrick Well No. 1
 Office Address Wichita, Kansas
 Character of Well (completed as Oil, Gas or Dry Hole) Dry Hole
 Date well completed May 23, 1946
 Application for plugging filed May 23, 1946
 Application for plugging approved May 23, 1946
 Plugging commenced May 23, 1946
 Plugging completed May 23, 1946
 Reason for abandonment of well or producing formation Dry hole



Locate well correctly on above
 Section Plat

If a producing well is abandoned, date of last production - - - - - 19
 Was permission obtained from the Conservation Division or its agents before plugging was com-
 menced? Yes

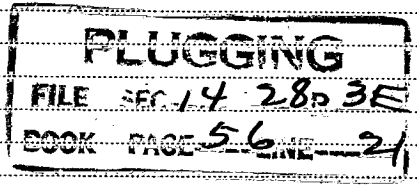
Name of Conservation Agent who supervised plugging of this well A. L. Loman
 Producing formation - - - Depth to top - - - Bottom - - - Total Depth of Well 2555 Feet
 Show depth and thickness of all water, oil and gas formations.

OIL, GAS OR WATER RECORDS

CASING RECORD

Formation	Content	From	To	Size	Put In	Pulled Out

Describe in detail the manner in which the well was plugged, indicating where the mud fluid was placed and the method or methods used in introducing it into the hole. If cement or other plugs were used, state the character of same and depth placed, from - - - feet to - - - feet for each plug set.
 Mudded back to 2400 feet, set 5-foot rock bridge and cemented with 3 sacks; mudded back to 170 feet, set 30-foot rock bridge and cemented with 15 sacks on top of bridge. Hole was left open to 140 feet; to be used as water well by landowner.




(If additional description is necessary, use BACK of this sheet)

Correspondence regarding this well should be addressed to John P. Gaty, c/o Beech Aircraft Corporation, Address Wichita, Kansas

STATE OF Kansas, COUNTY OF Butler, ss.
 I, Ira Marhenke, Drilling Contractor (Employee of owner or (owner or operator) of the above-described well,

being first duly sworn on oath, says: That I have knowledge of the facts, statements, and matters herein contained and the log of the above-described well as filed and that the same are true and correct. So help me God.

(Signature) Ira Marhenke
 Augusta, Kansas
 (Address)



SUBSCRIBED AND SWORN to before me this 3 day of June 1948.
 My commission expires March 1948.
 June Anna Fuchram Notary Public

WELL LOG

J. P. Gaty, Owner - Kirkpatrick #1

SEc SW 1/4 NE 1/4 Section 14, Township 28 S, Range 3 E
Butler County, Kansas

Figures indicate bottom of formation

		0	to	
Tops:				20 lime
Kansas City		2285		70 shale
Pipe Record:				85 lime
Size	depth			100 shale
15 1/2	135			155 lime
13 3/8	960			160 shale
10 3/4	1820			200 lime
8 5/8	2390			220 shale and lime shells
Water Record:				260 lime
HFW	120-125			270 shale
3 BW	500-510			275 red rock
18 BW	910-925			290 lime
1 BW	1580-1590			315 shale
2 BW	1735-1745			345 lime
1/2 BW	2050-2055			355 shale
HFW	2355-2370			365 red rock
1/2 BW	2450			370 lime
Spudded April 28, 1946				395 shale
Completed D&A May 23, 1946				415 lime
				435 shale
				445 lime
				475 shale
				500 shale and shells
				510 lime
				515 shale
				545 lime
				565 shale and shells
				575 shale
				590 lime
				600 shale
				630 broken lime
				645 shale
				665 lime
				670 shale
				685 lime
				725 shale
				745 lime
				770 shale
				780 lime
				815 shale
				820 lime
				910 shale
				925 sand
				935 lime
				970 shale
				1000 shale and lime shells
				1030 lime
				1065 shale
				1080 shale and shells
				1095 shale
				1100 lime
				1115 shale
				1125 lime
				1185 shale
				1225 lime
				1235 shale
				1245 lime
				1315 shale
				1365 lime
				1380 shale
				1410 lime
				1425 shale
				1430 lime
				1433 black shale
				1460 lime
				1485 shale
				1495 lime
				1510 shale
				1515 lime
				1520 shale
				1550 lime
				1560 shale
				1610 lime
				1650 shale
				1695 lime

14 28 3E
56 21

JUN 5 1946

- 1705 shale
- 1726 lime
- 1735 shale
- 1745 sand
- 1765 lime
- 1915 shale
- 1925 lime
- 1945 sandy shale
- 1970 lime
- 2025 shale
- 2070 lime
- 2080 shale
- 2085 lime
- 2090 shale
- 2165 lime
- 2180 shale
- 2195 lime
- 2285 shale
- 2410 lime
- 2415 black shale
- 2434 lime
- 2438 black shale
- 2460 lime
- 2475 shale
- 2495 lime
- 2520 shale
- 2525 lime
- 2555 shale and shells
- 2555 Total Depth D&A

State of Kansas }
 County of Butler } ss

I, Ira Marhenke, Drilling Contractor of the above-described well, being first duly sworn on oath, declare: That I have knowledge of the facts, statements and matters contained herein pertaining to the log of the above-described well as filed and that the same are true and correct.

Ira Marhenke

Subscribed and Sworn to before me this 9 day of June, 1946.

Emma F. Johnson
 Notary Public



My commission expires March 19th 1948.