

15-015-20072-00-00


Form CP-4

STATE OF KANSAS
STATE CORPORATION COMMISSION

Give All Information Completely
Make Required Affidavit
Mail or Deliver Report to:
Conservation Division
State Corporation Commission
P. O. Box 17027

Wichita, Kansas 67217
NORTH

WELL PLUGGING RECORD



Locate well correctly on above
Section Plat

County Butler Sec 23 Twp 28S Rge 3 (E) X (W)
Location as "NE/CNWSW" or footage from lines SE NW-NW
Lease Owner Kathol Petroleum, Inc.
Lease Name Showalter Well No. #16
Office Address 230 Sutton Place, Wichita, Kansas
Character of Well (completed as Oil, Gas or Dry Hole) oil
Date well completed 9-15-1967
Application for plugging filed 1-3 1975
Application for plugging approved 1-6 1975
Plugging commenced 1-8 1975
Plugging completed 1-16 1975
Reason for abandonment of well or producing formation Depleted

If a producing well is abandoned, date of last production 19
Was permission obtained from the Conservation Division or its agents before plugging was commenced? Yes

Name of Conservation Agent who supervised plugging of this well Ted Dewey
Producing formation Simpson Depth to top _____ Bottom _____ Total Depth of Well 2996' Feet
Show depth and thickness of all water, oil and gas formations.

OIL, GAS OR WATER RECORDS

CASING RECORD

FORMATION	CONTENT	FROM	TO	SIZE	PUT IN	PULLED OUT
				8 5/8"	189'	0-
				5 1/2"	2994'	1800'

Describe in detail the manner in which the well was plugged, indicating where the mud fluid was placed and the method or methods used in introducing it into the hole. If cement or other plugs were used, state the character of same and depth placed, from _____ feet to _____ feet for each plug set.

Set bottom hole plug at 2996' with 5 sacks cement.


Set rock bridge from 220' to 200' with 4 yards cement.

RECEIVED
STATE CORPORATION COMMISSION
3/4/75
MAR 4 1975
CONSERVATION DIVISION
Wichita, Kansas

(If additional description is necessary, use BACK of this sheet)
Name of Plugging Contractor Kathol Petroleum, Inc.
Address 230 Sutton Place, Wichita, Kansas 67202

STATE OF KANSAS COUNTY OF Sedgwick, ss.
Eugene A. Irsik (employee of owner) or (owner or operator) of the above-described well, being first duly sworn on oath, says: That I have knowledge of the facts, statements, and matters herein contained and the log of the above-described well as filed and that the same are true and correct. So help me God.

(Signature) Eugene A. Irsik
230 Sutton Place, Wichita, Kansas
(Address)



My Commission Expires to before me this 28 day of February, 1975

Clarice Harrison
Clarice Harrison, Notary Public.

15-015-20072-00-00

DRILLERS LOG

KATHOL PETROLEUM, INC.

#16 SHOWALTER

SE NW NW Sec. 23-28S-3E

BUTLER COUNTY, KANSAS

RECEIVED
STATE CORPORATION COMMISSION

JAN 6 1975

CONSERVATION DIVISION
Wichita, Kansas

Commenced: 9-9-67
Completed: 9-15-67
Elevation: 1335 KB


FROM	TO		Remarks
0	50	Surface Hole	
50	189	Lime & Shale	Set 189' of 8-5/8" casing w/150 sx cmt, 1% Gel, 3% CC. 2nd stage: used 100 sx cmt, 1% Gel, 3% CC.
189	375	Lime & Shale	
375	850	Lime & Shale	
850	1400	Shale & Shells	
1400	1780	Shale & Lime	
1780	2090	Shale & Lime	
2090	2325	Shale & Lime	
2325	2462	Lime & Shale	
2462	2590	Lime	
2590	2690	Lime	
2690	2780	Lime	
2780	2840	Lime	
2840	2915	Lime & Shale	
2915	2985	Shale & Lime	
2985	2996	Shale - Sand	
	2996	Total Depth	

Tops (Sample)

KC	2310'	(-957)
BKC	2524	(-1189)
Miss	2776	(-1441')
Khk	2904	(-1569')
Sp	2994	(-1659')
RTD	2996	

I certify to the best of my knowledge and belief, the above represents a true and accurate driller's log record of the captioned.

Don G. Calvin
Don G. Calvin



Subscribed and sworn to before me this 26th day of September, 1967.

Eugene A. Irsik
Eugene A. Irsik, Notary Public

My commission expires: April 8, 1971