

STATE OF KANSAS  
STATE CORPORATION COMMISSION

WELL PLUGGING RECORD

OR  
FORMATION PLUGGING RECORD


Give All Information Completely  
Make Required Affidavit  
Mail or Deliver Report to:  
Conservation Division  
State Corporation Commission  
801 Bitting Building  
Wichita, Kansas

Strike out upper line  
when reporting plug-  
ging off formations.

Rocks \_\_\_\_\_ County. Sec. 4 Twp. 9 Rge. (E) 19 (W)

Location as "NE 1/4 NW 1/4 SW 1/4" or footage from lines Center East Line NW NE  
Lease Owner Westgate-Greenland Oil Company  
Lease Name McClellan Well No. 5  
Office Address 1022 Union National Bank Building, Wichita 2, Kansas  
Character of Well (completed as Oil, Gas or Dry Hole) dry hole  
Date well completed December 16, 1948 19.  
Application for plugging filed December 16, 1948-orally 19.  
Application for plugging approved December 20, 1948-written 19.  
Plugging commenced December 16, 1948 19.  
Plugging completed December 16, 1948 19.  
Reason for abandonment of well or producing formation \_\_\_\_\_

NORTH



Locate well correctly on above  
Section Plat

If a producing well is abandoned, date of last production \_\_\_\_\_ 19.  
Was permission obtained from the Conservation Division or its agents before plugging was com-  
menced? yes

Name of Conservation Agent who supervised plugging of this well C. D. Stough  
Producing formation \_\_\_\_\_ Depth to top \_\_\_\_\_ Bottom \_\_\_\_\_ Total Depth of Well 3484 Feet  
Show depth and thickness of all water, oil and gas formations.

OIL, GAS OR WATER RECORDS

CASING RECORD

Formation	Content	From	To	Size	Put In	Pulled Out
<u>surface</u>		<u>0</u>	<u>247</u>	<u>10 3/4"</u>	<u>247</u>	<u>none</u>

Describe in detail the manner in which the well was plugged, indicating where the mud fluid was placed and the method or methods used in introducing it into the hole. If cement or other plugs were used, state the character of same and depth placed, from \_\_\_\_\_ feet to \_\_\_\_\_ feet for each plug set.

Filled hole with heavy mud to 258'  
Set plug @ 258' and dumped 20 sacks cement  
Filled hole with mud to 20' and dumped 10 sacks  
cement to cellar base. Plugged by Halliburton

RECEIVED

12/23/48  
DEC 23 1948

STATE CORPORATION  
COMMISSION

(If additional description is necessary, use BACK of this sheet)

Correspondence regarding this well should be addressed to G. E. Bitler c/o Westgate-Greenland Oil Company  
Address 1022 Union National Bank Building, Wichita 2, Kansas

STATE OF Kansas, COUNTY OF Sedgwick, ss.  
G. E. Bitler (employee of owner) or (owner or operator) of the above-described well,  
being first duly sworn on oath, says: That I have knowledge of the facts, statements, and matters herein contained and the log of the above-described well as filed and that the same are true and correct. So help me God.


(Signature) G. E. Bitler

1022 Union National Bank Building, Wichita, Ks  
(Address)

SUBSCRIBED AND SWORN to before me this 22nd day of December, 1948.

Esther Zwell  
Notary Public.

My commission expires May 25, 1949



COMPANY: Westgate Greenland Oil Company  
 CONTRACTOR: Jackson Drilling Corporation  
 FARM: McClellan #5  
 LOCATION: Center East Line NW NE Section 4-9-19W  
 Rooks County, Kansas  
 ELEVATION: 1996  
 COMMENCED: December 5, 1948  
 COMPLETED: December 16, 1948

0 to 100	Shale
100 to 260	Lime & shale
260 to 890	Shale & shells
890 to 1140	Sand
1140 to 1415	Red bed & shells
1415 to 1455	Anhydrite
1455 to 1800	Shale & shells
1800 to 1915	Lime & shale
1915 to 2015	Pyritic shale
2015 to 2145	Lime & shale
2145 to 2375	Lime
2375 to 2615	Lime & shale
2615 to 2645	Lime
2645 to 3050	Lime & shale
3050 to 3350	Lime
3350 to 3441	Lime & shale
3441 3480	Conglomerate
3480 to 3486	Conglomerate
3486 T.D.	

10 3/4" casing set at 247 feet. Cemented with 135 sacks cement


Top Arbuckle

Dry and abandoned


DEC 28 1948


C E R T I F I C A T E

I, Clare A. Stewart, do hereby certify that the above and foregoing is a true and correct copy of log of the McClellan #5, Center East Line NW NE, Section 4-9-19W, Rooks County, Kansas, as reflected by files of the Jackson Drilling Corporation.

  
 Clare A. Stewart

Subscribed and sworn to before me, a Notary Public, within and for Johnson County, Kansas, this 27th day of December, 1948.

  
 Dorothy J. Wilson



My Commission expires November 30, 1950

**PLUGGING**  
 FILE SEC 4 T 9 R 19 W  
 BOOK PAGE 75 LINE 14