

STATE OF KANSAS
STATE CORPORATION COMMISSION

WELL PLUGGING RECORD

Give All Information Completely
Make Required Affidavit
Mail or Deliver Report to:
Conservation Division
State Corporation Commission
800 Bittig Building
Wichita, Kansas

Sedgwick County, Sec. 33 Twp. 28 Rge. 2E (E) (W)

Location as "NE/CNW%SW%" or footage from lines. S₂ NW NE

Lease Owner BEECH AIRCRAFT CORP.

Lease Name GOODIN Well No. 1

Office Address 9709 East Central

Character of Well (completed as Oil, Gas or Dry Hole) Dry Hole

Date well completed 6-4- 19 54

Application for plugging filed 6-3 19 54

Application for plugging approved 6-3 19 54


Plugging commenced 6-3 19 54

Plugging completed 6-4 19 54

Reason for abandonment of well or producing formation _____

If a producing well is abandoned, date of last production _____ 19 _____

Was permission obtained from the Conservation Division or its agents before plugging was commenced? yes



Locate well correctly on above Section Plat

Name of Conservation Agent who supervised plugging of this well Ruel Durkee, McPherson, Kansas

Producing formation _____ Depth to top _____ Bottom _____ Total Depth of Well 2314 Feet

Show depth and thickness of all water, oil and gas formations.

OIL, GAS OR WATER RECORDS

CASING RECORD

FORMATION	CONTENT	FROM	TO	SIZE	PUT IN	PULLED OUT
				15	46	46
				13 3/8	720	720
				10	1455	1455
				8 1/2	2065	2065

Describe in detail the manner in which the well was plugged, indicating where the mud fluid was placed and the method or methods used in introducing it into the hole. If cement or other plugs were used, state the character of same and depth placed, from _____ feet to _____ feet for each plug set.

Set plug at 220', with 30 sacks cement on top bridge.
Mudded hole with 10 sacks cement on top.

(If additional description is necessary, use BACK of this sheet)

Name of Plugging Contractor Murfin Drilling Co.

Address 507 Union Nat'l Bank Bldg., Wichita, Kansas

STATE OF Kansas, COUNTY OF Sedgwick, ss.

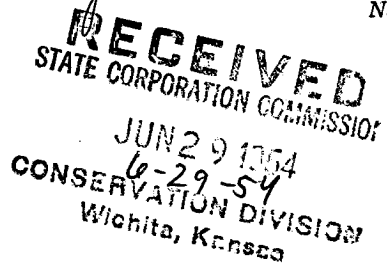


W. R. Murfin (employee of owner) or (owner or operator) of the above-described well, being first duly sworn on oath, says: That I have knowledge of the facts, statements, and matters herein contained and the log of the above-described well as filed and that the same are true and correct. So help me God.

(Signature) W. R. Murfin
507 Union Nat'l Bank Bldg., Wichita
(Address)

Subscribed and sworn to before me this 5th day of June, 19 54.

My Commission expires 6-4-55.

Abby Heimerman
Notary Public.



WELL LOG

COMPANY **Beech Aircraft Corp.**

SEC. **33** T. **28** R. **2E**

FARM **Goodin** NO. **1**

LOC. **S $\frac{1}{2}$ NW NE**

TOTAL DEPTH **2314**

COUNTY **Sedgwick**
KANSAS


COMM. **5-6-54**

COMP. **6-4-54**

BHPT OR TREATED

CONTRACTOR **Murfin Drilling Co.**

ISSUED



CASING

20		10	1455'
15	65'	8	2065'
12		6	
13	720'	5	

ELEVATION

PRODUCTION

FIGURES INDICATE BOTTOM OF FORMATIONS

40 Shale	830	Lime	1745 Shale
50 Gravel	850	Shale & Shells	1790 Lime
70 Shale	865	Lime	1815 Shale
80 Shale & Shells	870	Shale	1930 Lime
100 Shale	925	Lime Shells & Shale	1945 Shale
110 Lime	950	Shale & Shells	1975 Lime
125 Shale	975	Shale	1980 Shale
135 Lime	980	Lime	1990 Lime
260 Shale & Shells	1000	Shale	2030 Shale
275 Lime	1015	Lime	2055 Sandy
280 Shale	1025	Shale	2065 Sandy Lime
290 Red Rock	1030	Lime	2070 Shale
295 Shale	1100	Shale	2090 Sand
335 Lime	1120	Lime	2125 Sandy Shale
360 Shale & Shells	1150	Shale	2150 Sand
455 Lime	1175	Shale & Shells	2185 Shale
465 Shale	1200	Shale	2194 Sandy Lime
485 Lime	1230	Lime	2305 Sand
495 Shale	1240	Shale	2310 Broken Lime
505 Red Rock	1255	Lime	2314 Lime Hard
525 Lime	1260	Shale	
530 Shale	1275	Lime	
545 Lime	1295	Shale	
550 Shale	1315	Lime	
560 Red Rock	1335	Shale	
580 Lime	1340	Lime	
590 Shale	1395	Shale &	
655 Shale & Shells	1410	Lime	
665 Shale	1425	Shale	
670 Lime	1450	Lime	
675 Shale	1455	Shale	
685 Lime	1465	Lime	
690 Shale	1535	Shale	
700 Sand	1580	Lime	
710 Lime	1620	Shale	
750 Shale	1650	Lime	
775 Lime	1665	Shale	
810 Shale & Shells	1675	Lime	

State of Kansas
County of Sedgwick

SS:

I, W. E. Murfin of the Murfin Drilling Company

upon oath state that the above and foregoing is a true and correct copy of the log of the Goodin #1 well.

PLUGGING
FILE SEC. 33 T. 28 R. 2E
BOOK PAGE 40 LINE 21

Subscribed and sworn to before me this 25th day of June 19 54.

My Commission Expires: 6-4-55

W. E. Murfin

Abby Weimerman
NOTARY PUBLIC

RECEIVED
STATE CORPORATION
CONCESSION