

STATE OF KANSAS
STATE CORPORATION COMMISSION

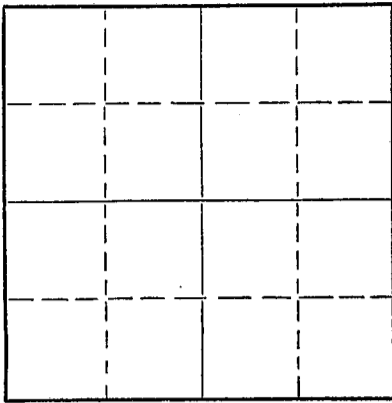
WELL PLUGGING RECORD

Give All Information Completely
Make Required Affidavit
Mail or Deliver Report to:
Conservation Division
State Corporation Commission
800 Bitting Building
Wichita, Kansas

Sedgwick County, Sec. 33 Twp. 28 Rge. 2 (E) (NW)

Location as "NE/CNW/SW" or footage from lines c W/2 NE SW
Lease Owner Beech Aircraft Corporation
Lease Name Schweitzer Well No. 1
Office Address 507 Union National Bank Bldg., Wichita, Ks.
Character of Well (completed as Oil, Gas or Dry Hole) D-A
Date well completed 4-15-54 19____
Application for plugging filed 4-15-54 19____
Application for plugging approved 4-15-54 19____
Plugging commenced 4-15-54 19____
Plugging completed 4-15-54 19____
Reason for abandonment of well or producing formation Dry Hole

NORTH



Locate well correctly on above
Section Plat

If a producing well is abandoned, date of last production _____ 19____
Was permission obtained from the Conservation Division or its agents before plugging was commenced? Yes

Name of Conservation Agent who supervised plugging of this well Ruel Durkee, McPherson, Kansas
Producing formation _____ Depth to top _____ Bottom _____ Total Depth of Well 2265 Feet
Show depth and thickness of all water, oil and gas formations.

OIL, GAS OR WATER RECORDS

CASING RECORD

FORMATION	CONTENT	FROM	TO	SIZE	PUT IN	PULLED OUT
				13"	195	195
				10"	770	770
				8"	2020	2020
				7"	2214	2214

Describe in detail the manner in which the well was plugged, indicating where the mud fluid was placed and the method or methods used in introducing it into the hole. If cement or other plugs were used, state the character of same and depth placed, from _____ feet to _____ feet for each plug set.

Mudded hole on rock bridge with 30 sacks cement
at 250 feet. Mudded to 15 feet with 10 sacks
cement on rock bridge. Filled to surface.

RECEIVED
STATE CORPORATION COMMISSION
5-1-54
MAY 1 - 1954
CONSERVATION DIVISION
Wichita, Kansas

(If additional description is necessary, use BACK of this sheet)
Name of Plugging Contractor Murfin Drilling Company
Address 507 Union National Bank Bldg., Wichita, Kansas


STATE OF KANSAS, COUNTY OF SEDGWICK, ss.
W. R. Murfin (employee of owner) or (owner or operator) of the above-described well, being first duly sworn on oath, says: That I have knowledge of the facts, statements, and matters herein contained and the log of the above-described well as filed and that the same are true and correct. So help me God.

(Signature) W. R. Murfin
507 Union National Bank Bldg., Wichita, Ks.
(Address)

SUBSCRIBED AND SWORN to before me this 30th day of April, 1954

My commission expires 7-20-57

Edna Siemens
Notary Public.



PLUGGING
FILE SEC 33 T 28 R 2E
BOOK PAGE 28 LINE 38

WELL LOG

COMPANY **Beech Aircraft Corporation**

SEC. 33 T. 28 R. 2E


FARM **Schweitzer** NO. 1

LOC. C W/2 NE SW

TOTAL DEPTH **2265**
 COMM. **3-16-54** COMP. **4-15-54**

COUNTY **Sedgwick**
KANSAS

SHOT OR TREATED
 CONTRACTOR **Murfin Drilling Co.**



ISSUED

CASING

20	10	770
15	8	2020
12	7	2214
13	195	5

ELEVATION

PRODUCTION **D-A**

FIGURES INDICATE BOTTOM OF FORMATIONS

70 Shale	640 Shale	1105 Lime	2030 Lime
75 Granite	650 Lime	1150 Shale	2045 Shale
135 Shale	670 Shale-Shells	1165 Shale-Shells	2055 Lime
145 Lime	680 Lime	1185 Shale	2090 Shale
165 Shale	685 Shale	1230 Shale-Shells	2165 Shale-Sandy
185 Lime	695 Lime	1255 Shale	21755 Lime-Sandy
210 Shale	705 Shale	1280 Lime	2195 Sandy Shale
220 Lime	715 Lime	1305 Shale	2212 Sand
250 Shale	740 Shale	1315 Lime	2232 Shale
255 Lime	755 Sand	1325 Shale	2235 Lime
270 Shale	765 Lime	1345 Lime	2241 Sand
275 Lime	770 Shale	1365 Shale	2261 Sand
300 Shale	790 Lime	1370 Lime	2265 Lime
315 Lime	800 Shale	1380 Shale	
325 Shale	805 Lime	1390 Lime-Shale	WATER RECORD
335 Lime	855 Shale-Shells	1450 Shale	
355 Red Rock	875 Lime	1470 Lime	6 BWPH 70-75
390 Lime	880 Shale	1530 Lime	HFW 120
400 Shale	890 Lime	1580 Shale	1 BWPH 675-80
445 Lime	905 Shale	1635 Lime	HFW 740-55
455 Shale	915 Lime	1675 Shale	1 BWPH 855-860
500 Lime	920 Shale	1705 Lime	2 " 1470-80
510 Shale	945 Lime	1725 Shale	3 " 1525
575 Lime	985 Shale	1735 Lime	1 " 1705
520 Red Rock	990 Lime	1775 Shale	1 " 1810-15
530 Shale	1035 Shale	1795 Lime	5 " 1965
540 Lime	1045 Lime	1800 Shale	Caving 2010
545 Red Shale	1050 Shale	1860 Lime	4 BWPH 2100-15
590 Lime	1055 Lime	1880 Shale	4 " 2200
595 Shale	1060 Shale	1920 Lime	2 1/2" 2237-44
605 Red Rock	1070 Lime	1930 Shale	HFW 2244-50
610 Lime	1075 Shale	1975 Lime	
615 Shale	1085 Lime	1980 Shale	
625 Lime	1180 Shale	1985 Lime	

RECEIVED
 STATE CORPORATION COMMISSION
 MAY 1 - 1954
 CONSERVATION DIVISION
 Wichita, Kansas

State of KANSAS
 County of SEDGWICK

I, W. R. Murfin of the Murfin Drilling Company

upon oath state that the above and foregoing is a true and correct copy of the log of the Schweitzer #1 well.

PLUGGING
 FILE SEC. 33 T. 28 R. 2E
 BOOK PAGE 28 LINE 38
 Subscribed and sworn to before me this 30th day of April 19 54.

My Commission Expires: 7-20-57

W. R. Murfin
Edna Siemens
 NOTARY PUBLIC