

API NUMBER 15-065-22,228-00-00

LEASE NAME Paxson

WELL NUMBER 11-2

3550 Ft. from S Section Line

1390 Ft. from E Section Line

SEC. 11 TWP. 8 RGE. 24 XX or (W)

COUNTY Graham

Date Well Completed 9/10/85

Plugging Commenced 9/10/85

Plugging Completed 9/10/85

TYPE OR PRINT  
 NOTICE: Fill out completely  
 and return to Cons. Div.  
 office within 30 days.

LEASE OPERATOR Ron's Oil Operations

ADDRESS P. O. Box 112, Penokee, KS. 67659

PHONE# 913 ) 674-2315 OPERATORS LICENSE NO. 6861

Character of Well D&A

(Oil, Gas, D&A, SWD, Input, Water Supply Well)

Did you notify the KCC/KDHE Joint District Office prior to plugging this well? Yes

Which KCC/KDHE Joint Office did you notify? 6

Is ACO-1 filed? yes If not, is well log attached? yes

Producing Formation \_\_\_\_\_ Depth to Top \_\_\_\_\_ Bottom \_\_\_\_\_ T.D. \_\_\_\_\_

Show depth and thickness of all water, oil and gas formations.

OIL, GAS OR WATER RECORDS

CASING RECORD

Formation	Content	From	To	Size	Put in	Pulled out
		-0-	250	8-5/8	250	-0-

Describe in detail the manner in which the well was plugged, indicating where the mud fluid was placed and the method or methods used in introducing it into the hole. If cement or other plugs were used, state the character of same and depth placed, from    feet to    feet each set.

Mud laden fluid 3960' - 1950'

25 sks cement @ 1950 10 sks cement @ 40

100 sks cement @ 1120 10 sks cement in rat hole

40 sks cement @ -300

(If additional description is necessary, use BACK of this form.)

Name of Plugging Contractor Emphasis Oil Operations License No. 750

Address P. O. Box 506, Russell, KS 67665

STATE OF Kansas COUNTY OF Russell, ss.

Kyle B. Branum

(Employee of Operator) or (Operator) of above-described well, being first duly sworn on oath, says: That I have knowledge of the facts, statements, and matters herein contained and the log of the above-described well as filed that the same are true and correct, so help me God.

(Signature) [Signature]

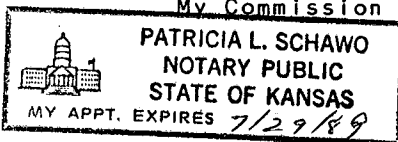
(Address) P. O. Box 506, Russell, KS 67665

SUBSCRIBED AND SWORN TO before me this 17 day of September, 19 85

Patricia L. Schawo Notary Public

STATE CORPORATION COMMISSION

My Commission Expires: 7/29/89



SEP 18 1985

Form CP-4  
 Revised 08-84

15-065-22228-0000

EMPHASIS OIL OPERATIONS

P. O. Box 506  
Russell, KS 67665

DRILLERS LOG

OPERATOR: Ron's Oil Operataions, Inc.  
Box 112  
Penokee, KS 67659

CONTRACTOR: Emphasis Oil Operations  
Box 506  
Russell, KS 67665

LEASE: Paxson

WELL #11-2

LOCATION: 3550' FSL & 1390' FEL  
Section 11-8S-24W  
Graham County, Kansas

Log Total Depth: 3960'

Rotary Total Depth: 3960'

Commenced: 9/03/85

Casing: 8-5/8" @ 250' w/160 sks cement

Elevation:

Completed: 9/10/85

Status: Dry Hole


DEPTHS & FORMATIONS

(All measurements from K.B.)

Top soil & Sand	45'	Shale	2781'
Sand & Shale	261'	Lime & Shale	3067'
Red & Black Shale	555'	Lime	3243'
Sand & Shale	1936'	Lime & Shale	3780'
Anhydrite	1968'	Lime & Chert (R.T.D.)	3960'


STATE OF KANSAS )  
                          ss  
COUNTY OF RUSSELL)

Kyle B. Branum, of Emphasis Oil Operations, states that the above and foregoing is a true and correct log of the above captioned well, to the best of his knowledge.

  
Kyle B. Branum

Subscribed and sworn to before me this 17th of September, 1985.

My Commission Expires: July 29, 1989.

  
Patricia L. Schawo, Notary Public  
STATE CORPORATION COMMISSION  
9-18-85  
SEP 18 1985

