

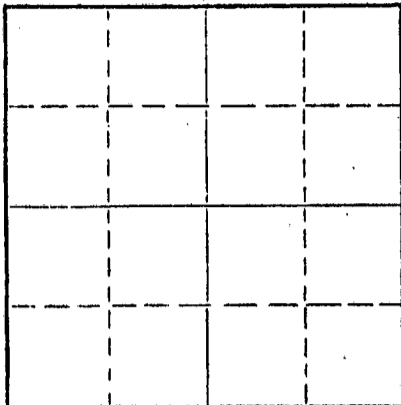
STATE OF KANSAS  
STATE CORPORATION COMMISSION

Form CP-4

Give All Information Completely  
Make Required Affidavit  
Mail or Deliver Report to:  
Conservation Division  
State Corporation Commission  
212 No. Market  
Wichita, Kansas

WELL PLUGGING RECORD

NORTH



Locate well correctly on above  
Section Plat

Graham County. Sec. 12 Twp. 8 Rge. 24 (E) (W)  
Location as "NE/CNW/SW" or footage from lines NE NE SE  
Lease Owner Chief Drilling Company  
Lease Name Evans Well No. 1  
Office Address Great Bend, Kansas  
Character of Well (completed as Oil, Gas or Dry Hole) \_\_\_\_\_  
Date well completed \_\_\_\_\_ 19\_\_\_\_  
Application for plugging filed \_\_\_\_\_ 19\_\_\_\_  
Application for plugging approved \_\_\_\_\_ 19\_\_\_\_  
Plugging commenced 1/27/67 \_\_\_\_\_ 19\_\_\_\_  
Plugging completed 1/31/67 \_\_\_\_\_ 19\_\_\_\_  
Reason for abandonment of well or producing formation depleted.  
If a producing well is abandoned, date of last production \_\_\_\_\_ 19\_\_\_\_  
Was permission obtained from the Conservation Division or its agents before plugging was commenced? yes

Name of Conservation Agent who supervised plugging of this well Nichols  
Producing formation \_\_\_\_\_ Depth to top \_\_\_\_\_ Bottom \_\_\_\_\_ Total Depth of Well 3736 Feet  
Show depth and thickness of all water, oil and gas formations.

OIL, GAS OR WATER RECORDS


CASING RECORD

FORMATION	CONTENT	FROM	TO	SIZE	PUT IN	PULLED OUT
				8 5/8	190	none
				5 1/2	2789	2363

Describe in detail the manner in which the well was plugged, indicating where the mud fluid was placed and the method or methods used in introducing it into the hole. If cement or other plugs were used, state the character of same and depth placed, from \_\_\_\_\_ feet to \_\_\_\_\_ feet for each plug set.

Checked bottom, ran sand to 3686', dumped 5 sacks of cement. Cleaned cellar, had welder cut off poor boy head. Rigged up on 5 1/2", had 13" tension. Shot pipe at 3148', worked pipe to 18", shot pipe at 2924', 2713', 2580', 2498', 2403', 2300'. Worked pipe loose and pulled 35 joints. Pulled pipe to 700', pumped 25 sacksof gel mud. Pulled 3 joints, pumped 20 sacks of cement. Pulled pipe to 290', pumped 20 sacks of cement. Cleared floor, loaded junk rack. Bailed hole to 40', set bridge. Dumped 10 sacksof cement. Tallied pipe.

PLUGGING COMPLETE.



(If additional description is necessary, use BACK of this sheet)


Name of Plugging Contractor KNIGHT CASING PULLING COMPANY  
Address CHASE, KANSAS

STATE OF KANSAS COUNTY OF RICE, ss.  
NOEL J. KNIGHT (employee of owner) or (owner or operator) of the above-described

well, being first duly sworn on oath, says: That I have knowledge of the facts, statements, and matters herein contained and the log of the above-described well as filed and that the same are true and correct. So help me God.

(Signature) Noel Knight  
CHASE, KANSAS  
(Address)

SWORN to before me this 16th day of March, 1967



Margaret D. Muescher  
Notary Public.

My commission expires February 15, 1971

WELL LOG

Chief Drilling Co., Inc.  
 Box 797  
 Great Bend, Kansas

EVANS #1  
 NE NE SE Sec. 12-8S-24W  
 Graham County, Kansas

Contractor: Chief Drilling Co., Inc.

Commenced: 6-28-65  
 Completed: 7-6-65

Casing Record: 8-5/8" @ 197' w/175 sacks Sunset & 2 sacks Gel.  
 5-1/2" @ 3795' w/150 sacks Cement

<u>FORMATION</u>	<u>FROM</u>	<u>TO</u>	<u>ELEVATION</u>
			2285 Gr.
Surface Sand	0	196	2287 D.F.
Shale	196	490	2290 K.B.
Shale & Lime	490	1293	
Shale & Shells	1293	1503	
Sand	1503	1705	
Shale	1705	1947	
Anhydrite	1947	1978	Anhydrite 1947 + 343
Shale	1978	2450	Heebner 3512 -1222
Shale & Lime	2450	3075	Toronto 3534 -1244
Lime	3075	3512	Lansing 3548 -1258
Shale & Lime	3512	3548	Base Kansas City 3768 -1478
Lime	3548	3768	Total Depth 3790 -1500
Lime & Shale	3768	3790	
Total Depth	3790		

STATE OF KANSAS, COUNTY OF BARTON) SS

I hereby certify that the above is a true and correct copy of the Driller's Log of the well drilled in the NE NE SE Sec. 12-8S-24W, Graham County, Kansas, to the best of my knowledge and belief.

CHIEF DRILLING CO., INC.

*V. Richard Hoover*  
 V. Richard Hoover, President

Subscribed and sworn to before me this 8th day of July, 1965.

*Carmen R. Cook*  
 Carmen R. Cook, Notary Public

My commission expires: Jan. 26, 1967.

RECEIVED  
 STATE CORPORATION COMMISSION  
 3-20-1967  
 MAR 20 1967  
 CONSERVATION DIVISION  
 WICHITA, KANSAS