

15-069-20723-0000

FORM CP-4


STATE OF KANSAS  
STATE CORPORATION COMMISSION  
CONSERVATION DIVISION  
P. O. BOX 17027  
WICHITA, KANSAS 67217

WELL PLUGGING RECORD

Graham County, Sec. 19 Twp. 8S Rge. 24W (E) (W)

Location as "NE/CNW/SE/SW" or footage from lines SW SW SE  
Lease Owner Redco Management Corp.  
Lease Name Hunsicker Well No. 1  
Office Address 816 Union Center, Wichita, Kansas 67202  
Character of Well (completed as Oil, Gas or Dry Hole) D & A  
Date well completed December 21 1974  
Application for plugging filed December 21 1974  
Application for plugging approved December 21 1974  
Plugging commenced December 21 1974  
Plugging completed December 21 1974  
Reason for abandonment of well or producing formation D & A

NORTH



Locate well correctly on above Section Plot

If a producing well is abandoned, date of last production 19  
Was permission obtained from the Conservation Division or its agents before plugging was commenced? Yes

Name of Conservation Agent who supervised plugging of this well Mr. W.L. Nichols

Producing formation Depth to top Bottom Total Depth of Well 3960'

Show depth and thickness of all water, oil and gas formations.

OIL, GAS OR WATER RECORDS

CASING RECORD

FORMATION	CONTENT	FROM	TO	SIZE	PUT IN	PULLED OUT
				8-5/8"	210'	-0-

Describe in detail the manner in which the well was plugged, indicating where the mud fluid was placed and the method or methods used in introducing it into the hole. If cement or other plugs were used, state the character of same and depth placed, from feet to feet for each plug set.

Hole plugged w/70 sx. @ 1,000', 20 sx. @ 215'  
1/2 sk. hulls & plug @ 40' w/10 sx. to surface.  
Cmt. was 50-50 pozmix, 6% gel.

Name of Plugging Contractor Red Tiger Drilling Company  
Address 1720 Wichita Plaza, Wichita, Kansas 67202

STATE OF Kansas COUNTY OF Sedgwick, ss.  
Linda H. Dickens (employee of owner) or (owner or operator) of the above-described

well, being first duly sworn on oath, says: That I have knowledge of the facts, statements, and matters herein contained and the log of the above-described well as filed and that the same are true and correct. So help me God.


(Signature) Linda H. Dickens

1720 Wichita Plaza, Wichita, Kansas 67202 (Address)

SUBSCRIBED AND SWORN TO before me this 26th day of December, 1974

My commission expires December 28, 1977

(Signature) D'Ann Drennan Notary Public.



RECEIVED  
STATE CORPORATION COMMISSION  
JAN 2 1974  
CONSERVATION DIVISION  
Wichita, Kansas

15-065-20723-00-00

DRILLERS LOG

No. 1 Hunsicker

CASING RECORD:

8-5/8" @ 210'  
w/150 sx. cmt.

TOTAL DEPTH: 3960'

COMPANY:

CONTRACTOR:

COMMENCED:

COMPLETED:

Kedco Management Corp.

Red Tiger Drilling Co.

December 12, 1974

December 21, 1974

DESCRIPTION:

SW SW SE  
19-25-24W  
Graham County,  
Kansas

ELEVATION: 2335' K.B.

FORMATION

FROM

TO

REMARKS

Clay & Shale	0	212	
Shale	212	1280	
Shale & Sand	1280	1655	
Sand	1655	1900	
Shale & Redbed	1900	2097	
Anhydrite	2097	2128	
Shale	2128	2295	
Lime & Shale	2295	3380	
Lime	3380	3960	

I certify that this is a true and correct copy of the above log to the best of my knowledge.

RED TIGER DRILLING COMPANY


Linda H. Dickens  
Linda H. Dickens

Subscribed and sworn to before me this 26th day of December, 1974.

[Signature]  
Notary Public

My Commission Expires:

December 28, 1977



RECEIVED  
STATE CORPORATION COMMISSION  
JAN 2 1974  
CONSERVATION DIVISION  
Topeka, Kansas  
1-2-74