

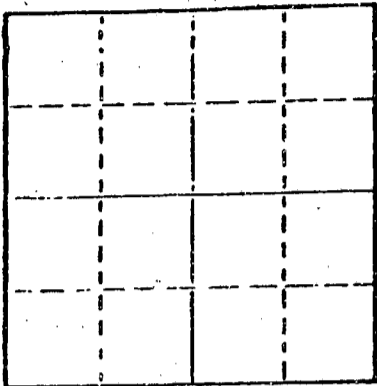
STATE OF KANSAS
STATE CORPORATION COMMISSION

WELL PLUGGING RECORD

Give All Information Completely
Make Required Affidavit
Mail or Deliver Report to
Conservation Division
State Corporation Comm.
245 North Water
Wichita, KS 67202

Graham County, Sec. 22 Twp. 8 Rge. 24 E/W
Location as "NE/CNW/SW" or footage from lines
NE SE SE

Lease Owner Murfin Drilling Company
Lease Name Getty #1 Well No. _____
Office Address Russell, Kansas 67665
Character of Well (Completed as Oil, Gas or Dry Hole) _____



Locate well correctly on above
Section Plot

Date Well completed _____ 19____
Application for plugging filed _____ 19____
Application for plugging approved _____ 19____
Plugging commenced 6/8/77 _____ 19____
Plugging completed 6/11/77 _____ 19____
Reason for abandonment of well or producing formation
depleted. _____

If a producing well is abandoned, date of last production
_____ 19____

Was permission obtained from the Conservation Division or
its agents before plugging was commenced? yes

Name of Conservation Agent who supervised plugging of this well Balthazor
Producing formation _____ Depth to top _____ Bottom _____ Total Depth of Well 3975
Show depth and thickness of all water, oil and gas formations.

OIL, GAS OR WATER RECORDS

CASING RECORD

FORMATION	CONTENT	FROM	TO	SIZE	PUT IN	PULLED OUT
				8-5/8	155	none
				5 1/2"	3971	3115'

Describe in detail the manner in which the well was plugged, indicating where the mud fluid
was placed and the method or methods used in introducing it into the hold. If cement or other
plugs were used, state the character of same and depth placed, from _____ feet to
_____ feet for each plug set.

Pushed wood plug to 3850', sanded to 3800' and ran 4 sacks cement. Loaded hole with
salt water, shot pipe at 3246', 3119', pulled 82 joints. Plugged well with 3 sacks hulls,
70 sacks cement, 8 sacks gel, plug and 60 sacks cement.

PLUGGING COMPLETE.

RECEIVED
STATE CORPORATION COMMISSION

JUN 15 1977

CONSERVATION DIVISION
Wichita, Kansas

(If additional description is necessary, use BACK of this sheet)
Name of Plugging Contractor KELSO CASING PULLING
CHASE, KANSAS

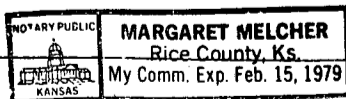
STATE OF KANSAS COUNTY OF RICE, ss.
R. DARRELL KELSO (employee of owner) or (owner or operator) of the above-described
well, being first duly sworn on oath, says: That I have knowledge of the facts, statements, and matters herein contained and the log of the
above-described well as filed and that the same are true and correct. So help me God.

(Signature) R. Darrell Kelso
CHASE, KANSAS

(Address)

Subscribed and sworn to before me this 13th day of June, 19 77

My commission expires _____



Margaret Melcher
Notary Public.

WELL LOG

15-065-20895-00-00

COMPANY Murfin Drilling

SEC. 22 T. 8S R. 24W

FARM GETTY NO. 1

LOC. App. NE SE SE

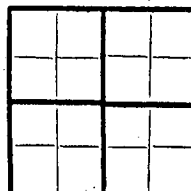
RIG. NO. 15

TOTAL DEPTH 3975'

COUNTY Graham
KANSAS

COMM. 1/11/77

COMP. 1/22/77



CONTRACTOR Murfin Drilling Company

CASING

20 10
15 8 5/8" @ 155' w/160 sx
12 6
13 5 1/2" @ 3971' w/150 sx

ELEVATION 2365' GL

PRODUCTION Producer

FIGURES INDICATE BOTTOM OF FORMATIONS

- 68 - surf sand, clay
- 335 - shale
- 1650 - shale, sand
- 1853 - sand
- 2720 - shale
- 3708 - lime, shale
- 3975 - lime
- 3975 - RTD

RECEIVED
STATE CORPORATION COMMISSION

MAY 13 1977


5-13-77

CONSERVATION DIVISION
Wichita, Kansas

State of Kansas
County of Sedgwick } ss:

I, Wm. S. Shropshire of the Murfin Drilling Company

do hereby state that the above and foregoing is a true and correct copy of the log of the Getty #1 well.



Wm. S. Shropshire

Subscribed and sworn to before me this 17th day of February 19 77

JOLENE S. FRISBIE, STATE NOTARY PUBLIC
My Comm. Exp. March 13, 1979

Jolene S. Frisbie
NOTARY PUBLIC