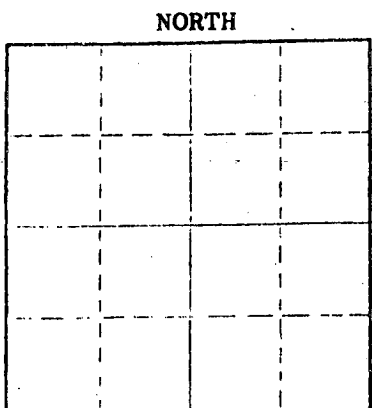


15-065-20762-00-00

FORM CP-4

STATE OF KANSAS
STATE CORPORATION COMMISSION
CONSERVATION DIVISION
P. O. BOX 17027
WICHITA, KANSAS 67217

WELL PLUGGING RECORD



Locate well correctly on above Section Plat

Graham County, Sec. 25 Twp. 8S Rge. 24 (W)
Location as "NE/CNW&SW" or footage from lines SW SE SW
Lease Owner Murfin Drilling Company
Lease Name GATES Well No. 1
Office Address 617 Union Center, Wichita, Ks
Character of Well (completed as Oil, Gas or Dry Hole) Dry Hole
Date well completed 6/23 19 75
Application for plugging filed 6/23 19 75
Application for plugging approved 6/23 19 75
Plugging commenced 6/23 19 75
Plugging completed 6/23 19 75
Reason for abandonment of well or producing formation Dry Hole

If a producing well is abandoned, date of last production 19
Was permission obtained from the Conservation Division or its agents before plugging was commenced? Yes

Name of Conservation Agent who supervised plugging of this well Gilbert Balthedzor
Producing formation _____ Depth to top _____ Bottom _____ Total Depth of Well 3940 Feet
Show depth and thickness of all water, oil and gas formations.

OIL, GAS OR WATER RECORDS

CASING RECORD

FORMATION	CONTENT	FROM	TO	SIZE	PUT IN	PULLED OUT
				8 5/8"	135'	None

Describe in detail the manner in which the well was plugged, indicating where the mud fluid was placed and the method or methods used in introducing it into the hole. If cement or other plugs were used, state the character of same and depth placed, from _____ feet to _____ feet for each plug set.

1st plug @ 1100' w/70 sx
2nd plug @ 140' w/20 sx
3rd plug @ 40' w/10 sx

RECEIVED
STATE CORPORATION COMMISSION
JUL 3 1975
CONSERVATION DIVISION


(If additional description is necessary, use BACK of this sheet)
Name of Plugging Contractor Allied Cementing
Address Box 31, Russell, Ks

STATE OF Kansas COUNTY OF Sedgwick ss.
James R. Daniels (owner or operator) of the above-described well, being first duly sworn on oath, says: That I have knowledge of the facts, statements, and matters herein contained and the log of the above-described well as filed and that the same are true and correct. So help me God.

(Signature) *James R. Daniels*
617 Union Center, Wichita, Ks 67202
(Address)

SUBSCRIBED AND SWORN TO before me this 1st day of July, 19 75

CAROLYN TJADEN, Notary Public
My Commission Expires Sept. 5, 1976
Carolyn Tjaden Notary Public.



WELL LOG

15-065-20762-00-00

COMPANY Murfin Drilling

SEC. 25 T. 8S R. 24W

FARM GATES NO. 1


LOC. SW SE SW

RIG. NO. 15

TOTAL DEPTH 3940'

COUNTY Graham KANSAS

COMM. 6/16/75 COMP. 6/23/75



CONTRACTOR Murfin Drilling

CASING

20 10
15 8 5/8" @ 135' w/150 sx
12 6
13 5

ELEVATION 2365 GL 2370 KB

PRODUCTION D&A

FIGURES INDICATE BOTTOM OF FORMATIONS


- 75 - shale, sand
- 135 - shale
- 745 - cmt, shale, sand
- 1600 - shale, sand
- 1810 - sand
- 1920 - shale, redbed
- 2053 - shale
- 2090 - anhydrite
- 2660 - shale
- 3430 - shale, lime
- 3940 - lime
- 3940 - TD

RECEIVED
 STATE CORPORATION COMMISSION
 JUL 13 1975
 7-375
 CONSERVATION DIVISION
 Wichita, Kansas

State of Kansas }
 County of Sedgwick } ss:

I, James R. Daniels of the Murfin Drilling Company

upon oath state that the above and foregoing is a true and correct copy of the log of the GATES #1 well.



Subscribed and sworn to before me this 1st day of July 19 75

CAROLYN TJADEN, Notary Public
 My Commission Expires Sept. 5, 1976

James R. Daniels
Carolyn Tjaden
 NOTARY PUBLIC