

STATE OF KANSAS  
STATE CORPORATION COMMISSION

WELL PLUGGING RECORD

Give All Information Completely  
Make Required Affidavit  
Mail or Deliver Report to:  
Conservation Division  
State Corporation Commission  
800 Bitting Building  
Wichita, Kansas

Graham

County. Sec. 28 Twp. 8S Rge. 24W (E) (W)

Location as "NE/CNWxSWx" or footage from lines SW SE SE

Lease Owner Imperial Oil of Kansas, Inc.

Lease Name Findley "B" Well No. 2

Office Address 903 Union National Bank Bldg. Wichita, Ks.

Character of Well (completed as Oil, Gas or Dry Hole) Dry Hole

Date well completed February 23, 19 56

Application for plugging filed February 23, 19 56

Application for plugging approved February 23, 19 56


Plugging commenced February 23, 19 56

Plugging completed February 23, 19 56

Reason for abandonment of well or producing formation No shows of oil

If a producing well is abandoned, date of last production 19

Was permission obtained from the Conservation Division or its agents before plugging was commenced? Yes



Locate well correctly on above Section Plat

Name of Conservation Agent who supervised plugging of this well Eldon Petty, Hays, Kansas

Producing formation \_\_\_\_\_ Depth to top \_\_\_\_\_ Bottom \_\_\_\_\_ Total Depth of Well 3990 Feet

Show depth and thickness of all water, oil and gas formations.

OIL, GAS OR WATER RECORDS

CASING RECORD

FORMATION	CONTENT	FROM	TO	SIZE	PUT IN	PULLED OUT
				8-5/8	2-23-56	

Describe in detail the manner in which the well was plugged, indicating where the mud fluid was placed and the method or methods used in introducing it into the hole. If cement or other plugs were used, state the character of same and depth placed, from \_\_\_\_\_ feet to \_\_\_\_\_ feet for each plug set.

Filled hole with rotary mud to 200 feet. Set No. 1 plug with 15 sacks cement at 200 feet. Set No. 2 plug at 40 feet with 10 sacks cement.

(If additional description is necessary, use BACK of this sheet)

Name of Plugging Contractor Imperial Oil of Kansas, Inc.

Address 903 Union National Bank Building, Wichita 2, Kansas


STATE OF Kansas, COUNTY OF Sedgwick, ss.

Raymond L. Bacon (employee of owner) or (owner or operator) of the above-described well, being first duly sworn on oath, says: That I have knowledge of the facts, statements, and matters herein contained and the log of the above-described well as filed and that the same are true and correct. So help me God. IMPERIAL OIL OF KANSAS, INC.

(Signature) By: Raymond L. Bacon V-P  
903 Union National Bank Bldg.  
Wichita 2, Kansas  
(Address)

SUBSCRIBED AND SWORN to before me this 6th day of March, 1956

My commission expires April 18, 1959



Francis E. Barham Notary Public.

PLUGGING  
FILE SEC 28 T 8 R 24W  
BOOK PAGE 41 LINE 42

MAR 7 - 1956  
3-7-1956  
CONSERVATION DIVISION  
Wichita, Kansas

DRILLER'S LOG

Imperial Oil of Kansas, Inc.  
903 Union National Bank Building  
Wichita 2, Kansas

Findley "B" No. 2  
SW SE SE Sec. 28-8S-24W  
Graham County, Kansas

Total Depth: 3990'

Elevation: 2415' R.B.

Commenced: 2-14-56 Completed: 2-24-56 Production: D & A


Contractor: Imperial Oil of Kansas, Inc.  
Wichita, Kansas

Casing Record: Set 8-5/8" Surface Pipe at 210 feet with 175 sacks cement.

Figures indicate bottom of formations:

Surface Sand & Shale	835'		
Shale & Shells	1675'		<u>TOPS</u>
Dakota Sand	1890'		
Shale, Red Bed	2119'	Anhydrite	2119' ( /296)
Anhydrite (Hard)	2155'	Lansing	3756' (-1341)
Shale & Shells	2865'	Total Depth	3990' (-1575)
Shale & Lime	3786'		
Lime	3990'		
Total Depth	3990'		

We hereby certify this to be a correct and accurate log of the above described well as shown on the daily drilling reports.



IMPERIAL OIL OF KANSAS, INC.

By: Ray L. Brown  
Vice-President

Subscribed and sworn to before me this 6th day of March, 1956.

My Commission Expires:

April 18, 1959

MAR 7 - 1956

3-7-1956  
CONSERVATION DIVISION  
Wichita, Kansas

Frances E. Barham  
Notary Public