


Give All Information Completely
Make Required Affidavit
Mail or Deliver Report to:
Conservation Division
State Corporation Commission
800 Bitting Building
Wichita, Kansas

OR
FORMATION PLUGGING RECORD

Strike out upper line
when reporting plug-
ging off formations.

NORTH



Locate well correctly on above
Section Plat

Graham County, Sec. 1 Twp. 8 Rge. 24 (W)

Location as "NE 1/4 NW 1/4 SW 1/4" or footage from lines SW SW W 1/2 SW

Lease Owner. Cetal Oil Company

Lease Name. Lyon Well No. 1

Office Address. 1015 Central Bldg., Wichita, Kansas

Character of Well (completed as Oil, Gas or Dry Hole). Dry Hole

Date, well completed. April 25 1941

Application for plugging filed. June 28 1941

Application for plugging approved. June 28 1941

Plugging Commenced. June 28, 1941 19

Plugging Completed. July 1, 1941 19

Reason for abandonment of well or producing formation.

If a producing well is abandoned, date of last production 19

Was permission obtained from the Conservation Division or its agents before plugging was commenced? Yes

Name of Conservation Agent who supervised plugging of this well. C. T. Alexander

Producing formation. Depth to top. Bottom. Total Depth of Well. 3840 Feet

Show depth and thickness of all water, oil and gas formations.

OIL, GAS OR WATER RECORDS

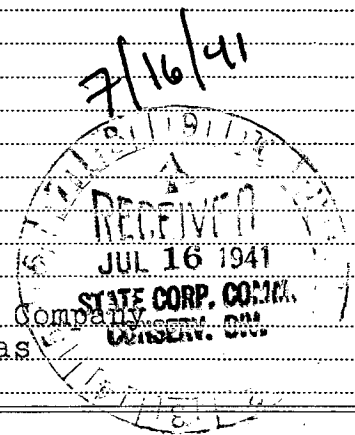

CASING RECORD

Formation	Content	From	To	Size	Put In	Pulled Out
		0	133	10 3/4	133	-
		0	3825	5 1/2	3825	1300

Describe in detail the manner in which the well was plugged, indicating where the mud fluid was placed and the method or methods used in introducing it into the hole. If cement or other plugs were used, state the character of same and depth placed, from feet to feet for each plug set.

Hole filled with mud from 3840 to 3825, cement from 3825 to 3800, mud from 3800 to 3670, cement and Lane-Wells plug from 3670 to 3665, mud from 3665 to 3595, cement from 3595 to 3579, mud from 3579 to 558, cement from 558 to 538, mud from 538 to 18, cement from 18 to 8 and mud from 8 to top.

pd
7/16/41



(If additional description is necessary, use BACK of this sheet)

Correspondence regarding this well should be addressed to Barnett Drilling Company
Address 521 First National Bank Building, Wichita, Kansas

STATE OF Kansas, COUNTY OF Sedgwick, ss.
A. D. Barnett

(Signature of owner or operator) of the above-described well, being first duly sworn on oath, says: That I have knowledge of the facts, statements, and matters herein contained and the log of the above-described well as filed and that the same are true and correct. So help me God.

(Signature) A. D. Barnett

521 First Natl. Bank Bldg., Wichita (Address)

SUBSCRIBED AND SWORN to before me this 14th day of July, 1941

My commission expires July 12, 1944

Notary Public



15-065-02205-0020

CETAL OIL COMPANY LYON WELL No. 1

330' North from the South Line and 330' East from the West Line of the West Half of the South-West Quarter of Section 1, Township 8 South, Range 24 West, Graham County, Kansas.

<u>Formation</u>	<u>From</u>	<u>To</u>
Cellar	0	9
Surface Clay	9	60
Shale	60	350
Broken Sand & Shale	350	508
Shale	508	800
Shells & Shale	800	1073
Sand & Shale	1073	1330
Shale & Iron	1330	1420
Anhydrite and Red Red Sand	1420	1465
Shale	1465	1500
Sand	1500	1620
Shale	1620	1675
Shale	1675	1810
Shells and Shale	1810	2000
Anhydrite	2000	2030
Lime	2030	2040
Shale	2040	2090
Shells & Shale	2090	2410
Lime Shells	2410	2440
Shale and Shells	2440	2500
Shells	2500	2510
Shells & Shale	2510	2520
Shale & Red Rock	2520	2630
Shale	2630	2725
Lime & Shale	2725	2805
Shale	2805	2850
Lime	2850	2870
Sandy Lime	2870	2890
Shale	2890	2910
Lime & Shale	2910	3118
Broken Lime	3118	3140
Hard Lime	3140	3160
Broken Lime	3160	3210
Shale	3210	3232
Broken Lime	3232	3260
Lime & Shale	3260	3315
Topeka Lime	3315	3340
Shale & Lime	3340	3382
Lime	3382	3508
Lime & Shale	3508	3556
Lime	3556	3620
Kansas City Lime	3620	3682
Lime	3682	3819
Lime & Shale	3819	3840
TOTAL DEPTH	3840	

Surface Casing - Set 7 joints of 10 3/4 in. 8 thread casing at 133' and cemented with 100 sacks of Incor Cement

1 8 24W
144 23

7/6/41