


WELL PLUGGING RECORD

Give All Information Completely
Make Required Affidavit
Mail or Deliver Report to:
Conservation Division
State Corporation Commission
211 No. Broadway
Wichita, Kansas

NORTH



Locate well correctly on above
Section Plat

Graham County, Sec. 1 Twp. 8S Rge. 24 (W)
Location as "NE/CNW/SW" or footage from lines NE 1/4 NE 1/4 SE 1/4
Lease Owner Kaiser-Francis
Lease Name Gates "C" Well No. 1
Office Address 905 Palace Bldg., Tulsa, Oklahoma
Character of Well (completed as Oil, Gas or Dry Hole) Dry Hole
Date well completed 6-27-58 19
Application for plugging filed 6-27-58 19
Application for plugging approved 6-27-58 19
Plugging commenced 6-27-58 19
Plugging completed 6-27-58 19
Reason for abandonment of well or producing formation Dry Hole

If a producing well is abandoned, date of last production - 19
Was permission obtained from the Conservation Division or its agents before plugging was commenced? yes

Name of Conservation Agent who supervised plugging of this well A. D. Farbicus
Producing formation _____ Depth to top _____ Bottom _____ Total Depth of Well 3801 Feet
Show depth and thickness of all water, oil and gas formations.

OIL, GAS OR WATER RECORDS

CASING RECORD

FORMATION	CONTENT	FROM	TO	SIZE	PUT IN	PULLED OUT
				8 5/8"	262'	

Describe in detail the manner in which the well was plugged, indicating where the mud fluid was placed and the method or methods used in introducing it into the hole. If cement or other plugs were used, state the character of same and depth placed, from _____ feet to _____ feet for each plug set.

1st plug @ 600' w/25 sacks cement
2nd plug @ 260' w/15 sacks cement
Top plug @ 40' w/10 sacks cement

(If additional description is necessary, use BACK of this sheet)


Name of Plugging Contractor Leben Drilling, Inc.
Address 905 Central Bldg., Wichita, Kansas

STATE OF Kansas, COUNTY OF Sedgwick, ss.
I, Frank Hamlin (employee of _____ or owner or operator) of the above-described well, being first duly sworn on oath, says: That I have knowledge of the facts, statements, and matters herein contained and the log of the above-described well as filed and that the same are true and correct. So help me God.

(Signature) Frank Hamlin
905 Central Bldg., Wichita, Kansas
(Address)

SUBSCRIBED AND SWORN TO before me this 7th day of July, 19 58

Ruth N. Benjamin
Notary Public.



RECEIVED
JUL 15 1958
CONSERVATION DIVISION
Wichita, Kansas

7/15/58

PLUGGING
FILE SEC 1 T 8 R 24 W
BOOK PAGE 111 LINE 15

DRILLER'S LOG

COMPANY:
CONTRACTOR:
FARM:
LOCATION:

KAISER-FRANCIS
LEBEN DRILLING, INC.
GATES "C" #1
NE 1/4 NE 1/4 SEC. 1-8S-24W
GRAHAM COUNTY, KANSAS
JUNE 18, 1958
JUNE 27, 1958

COMMENCED:
COMPLETED:

0	20	Surface Clay & Sand
20	240	Shale
240	260	Shale
260	745	Shale & Shells
745	1500	Shale, Sand & Shells
1500	1610	Shale
1610	1980	Sand & Shale
1980	2012	Anhydrite
2012	2480	Shale & Shells
2480	2700	Shale
2700	2900	Shale & Shells
2900	3005	Shale & Lime
3005	3140	Lime & Shale
3140	3535	Shale & Lime
3535	3630	Lime
3630	3801	Lime
	3801	Rotary Total Depth - D & A

Set 262' of 8 5/8" surface casing with 175 sacks cement & 2% CaCl.

I, Frank Hamlin, do hereby certify that the above and foregoing is a true and correct copy of the log of the Gates "C" #1, located NE 1/4 NE 1/4 SEC. 1, Township 8 South, Range 24 West, Graham County, Kansas, as reflected by the files of Leben Drilling, Inc.

LEBEN DRILLING, INC.


BY: Frank Hamlin
Frank Hamlin

STATE OF KANSAS)
) ss:
COUNTY OF SEDGWICK)

Subscribed and sworn to before me, a Notary Public, in and for Sedgwick County, Kansas, this 7th day of July, 1958.

Ruth B. Benjamin
Ruth B. Benjamin, Notary Public

My commission expires: June 17, 1961



7/15/58

PLUGGING	
FILE	SEC. 1 T. 8 R. 24W
BOOK	PAGE 111 LINE 15