


STATE OF KANSAS
STATE CORPORATION COMMISSION

15-065-20699-8-88 Form GP-4-
WELL PLUGGING RECORD

Give All Information Completely
Make Required Affidavit
Mail or Deliver Report to:
Conservation Division
State Corporation Commission
212 No. Market
Wichita, Kansas

NORTH



Locate well correctly on above
Section Plat

Graham County. Sec. 2 Twp. 8 Rge. 24 (E)W (W)
Location as "NE/CNW/SW" or footage from lines NW-NW-SW
Lease Owner Beacon Resources Corporation
Lease Name Welty Well No. 2
Office Address 412 Union Center, Wichita, Kansas 67202
Character of Well (completed as Oil, Gas or Dry Hole) Dry Hole
Date well completed 10-29-1967
Application for plugging filed 10-29-1967
Application for plugging approved 10-29-1967
Plugging commenced 10-29-1967
Plugging completed 10-29-1967
Reason for abandonment of well or producing formation Dry Hole

If a producing well is abandoned, date of last production 19
Was permission obtained from the Conservation Division or its agents before plugging was commenced? Yes

Name of Conservation Agent who supervised plugging of this well Bill Nichols
Producing formation _____ Depth to top _____ Bottom _____ Total Depth of Well _____ Feet
Show depth and thickness of all water, oil and gas formations.

OIL, GAS OR WATER RECORDS

CASING RECORD

FORMATION	CONTENT	FROM	TO	SIZE	PUT IN	PULLED OUT
Surface Pipe				8 5/8"	109'	

Describe in detail the manner in which the well was plugged, indicating where the mud fluid was placed and the method or methods used in introducing it into the hole. If cement or other plugs were used, state the character of same and depth placed, from _____ feet to _____ feet for each plug set.

1st. plug was set at 1026' with 100 sacks cement
2nd. plug was set at 120' with 25 sacks cement
3rd. plug was set at 40' with 1/4 sack hulls 10 sacks cement
Cemented to bottom of cellar

RECEIVED
STATE CORPORATION COMMISSION
OCT 31 1967
CONSERVATION DIVISION
WICHITA, KANSAS
10/31/67


(If additional description is necessary, use BACK of this sheet)

Name of Plugging Contractor L. J. Dreilling & Sons, Inc.
Address Route 2, Victoria, Kansas 67671

STATE OF KANSAS, COUNTY OF ELLIS, ss.
I, Leo F. Dreilling (employee of owner) or (owner or operator) of the above-described well, being first duly sworn on oath, says: That I have knowledge of the facts, statements, and matters herein contained and the log of the above-described well as filed and that the same are true and correct. So help me God.

(Signature) Leo F. Dreilling
LEO F. DREILING, ROUTE 2, VICTORIA, KANSAS 67671
(Address)

Subscribed and sworn to before me this 30th day of October, 1967
My commission expires September 19, 1970



Joseph A. Hess
JOSEPH A. HESS Notary Public.

15-065-20099-00-00

L. J. DREILING and SONS, Inc.
VICTORIA, KANSAS

WELL LOG

Company	Beacon Resources Corporation 412 Union Center Wichita, Kansas 67202	Sec. 2	Twp. 8	Rng. 24
Farm	Welty No. 2	Location	NW-NW-SW	
Total Depth	3841'	County	Graham	
Comm.	10-24-67	Comp.	10-29-67	
Contractor	L. J. Dreiling & Sons, Inc. Route 2 Victoria, Kansas 67671	Elevation:	2366' K.B.	2363' D.F.
	Casing Record		2361' G.R.	
	109' - 8 5/8"	Cement Record	75 sacks cement	
		Production:	D & A	

Figures Indicate Bottom of Formations


0'	40'	Clay & Surface Soil
40'	109'	Shale
109'	410'	Shale
410'	1473'	Shale
1473'	1567'	Sand & Shale
1567'	1760'	Sand
1760'	2006'	Redbed & Shale
2006'	2040'	Anhy.
2040'	2200'	Shale & Redbed
2200'	2270'	Shale & Shells
2270'	2620'	Shale & Lime Streaks
2620'	2925'	Shale & Lime
2925'	3180'	Lime & Shale
3180'	3385'	Lime & Shale
3385'	3625'	Lime & Shale
3625'	3670'	Lime
3670'	3689'	Lime
3689'	3770'	Lime
3770'	3804'	Lime
3804'	3810'	Lime
3810'	3841'	Lime
3841'	T.D.	Lime

10/31/67


OCT 31 1967

STATE OF KANSAS)
)ss
COUNTY OF ELLIS)

I, Leo F. Dreiling, of the L. J. Dreiling & Sons, Inc., upon path states that the above and foregoing is a true and correct copy from the Daily Drilling Report from your Welty #2.


LEO F. DREILING

Subscribed and sworn to before me this 30th day of October 1967.


JOSEPH A. HESS NOTARY PUBLIC



Commission expires: September 19, 1970