

STATE OF KANSAS  
STATE CORPORATION COMMISSION

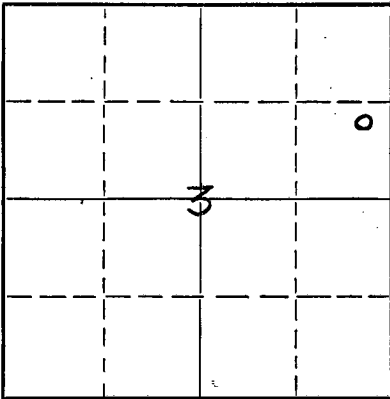
15-065-00298-00-00  
WELL PLUGGING RECORD

Give All Information Completely  
Make Required Affidavit  
Mail or Deliver Report to:  
Conservation Division  
State Corporation Commission  
800 Bitting Building  
Wichita, Kansas

Graham County, Sec. 3 Twp. 8S Rge. (E) 24 (W)

Location as "NE/CNW $\frac{1}{4}$ SW $\frac{1}{4}$ " or footage from lines NE SE NE  
Lease Owner R. W. Shields, et al  
Lease Name Inel Well No. 1  
Office Address 1307 Sharp Bldg., Lincoln, Nebraska  
Character of Well (completed as Oil, Gas or Dry Hole) Dry Hole  
Date well completed Sept. 2nd. 1952  
Application for plugging filed Sept. 3rd 1952  
Application for plugging approved Sept. 3rd 1952  
Plugging commenced Sept. 3rd 1952  
Plugging completed Sept. 3rd 1952  
Reason for abandonment of well or producing formation no commercial shows of oil  
If a producing well is abandoned, date of last production 19  
Was permission obtained from the Conservation Division or its agents before plugging was commenced? Yes

NORTH



Locate well correctly on above Section Plat

Name of Conservation Agent who supervised plugging of this well Mr. Eldon Petty  
Producing formation Depth to top Bottom Total Depth of Well 4066 Feet  
Show depth and thickness of all water, oil and gas formations.

OIL, GAS OR WATER RECORDS

CASING RECORD

| Formation    | Content | From | To   | Size   | Put In | Pulled Out |
|--------------|---------|------|------|--------|--------|------------|
| Surface Soil |         | 0    | 125' | 8 5/8" | 125'   | none       |
|              |         |      |      |        |        |            |
|              |         |      |      |        |        |            |
|              |         |      |      |        |        |            |
|              |         |      |      |        |        |            |

Describe in detail the manner in which the well was plugged, indicating where the mud fluid was placed and the method or methods used in introducing it into the hole. If cement or other plugs were used, state the character of same and depth placed, from feet to feet for each plug set.

Mud to 150' of top, set plug, dumped 15 sacks of cement and 1/2 sack of hull, mud to 10' of top, set another plug and dumped 10 sacks of cement.


RECEIVED  
STATE CORPORATION COMMISSION  
SEP 9 - 1952  
9/9/52  
CONSERVATION DIVISION  
Wichita, Kansas

Name of Plugging Contractor Barnett Drilling, Inc.  
Address Wichita, Kansas

STATE OF Nebraska, COUNTY OF Lancaster, ss.  
R. W. Shields (employee of owner) or (owner or operator) of the above-described well, being first duly sworn on oath, says: That I have knowledge of the facts, statements, and matters herein contained and the log of the above-described well as filed and that the same are true and correct. So help me God.

(Signature) R. W. Shields  
1307 Sharp Bldg., Lincoln, Nebr. (Address)

SUBSCRIBED AND SWORN to before me this 6th day of September 1952  
9-13-1952  
My commission expires



23-8390-s 6-51-20M

PLUGGING  
FILE SEC 318-D240  
BOOK PAGE 42 LINE 23

15-045-00298-00-00

BARNETT DRILLING, INC.  
LOG OF IMEL WELL NO. 1  
NE 1/4 SE 1/4 NE 1/4 SECTION 3-8S-24W  
GRAHAM COUNTY, KANSAS.


Commenced: August 19, 1952

Completed: September 2, 1952


| <u>Formation</u>  | <u>From</u> | <u>To</u> | <u>Remarks</u>   |
|-------------------|-------------|-----------|--|
| Sand              | 0           | 35        |  |
| Lime              | 35          | 50        |  |
| Sand              | 50          | 100       |  |
| Shale             | 100         | 115       | Set 8 5/8" Surface Pipe @ 115 feet;<br>Cemented with 125 sacks |
| Shale             | 115         | 300       |  |
| Shale and Shells  | 300         | 1580      |  |
| Sand and Shale    | 1580        | 1760      |  |
| Shale and Red Bed | 1760        | 1920      |  |
| Shale and Shells  | 1920        | 2018      |  |
| Anhydrite         | 2018        | 2033      |  |
| Shale and Shells  | 2033        | 2355      |  |
| Lime and Shale    | 2355        | 2525      |  |
| Lime and Shells   | 2525        | 2650      |  |
| Shale and Lime    | 2650        | 3568      |  |
| Lime              | 3568        | 3576      |  |
| Lime and Shale    | 3576        | 3605      |  |
| Lime              | 3605        | 3840      |  |
| Lime and Shale    | 3840        | 3880      |  |
| Lime              | 3880        | 3925      |  |
| Lime and Shale    | 3925        | 4040      |  |
| Chert and Shale   | 4040        | 4060      |  |
| Chert             | 4060        | 4071      |  |
| Total Depth       |             | 4071      | Dry and Abandoned  |

Certificate.

I, F. R. Stubblefield, of Barnett Drilling, Inc., certify that to the best of my knowledge and belief, the above is a true and correct log of the Imel Well No. 1, located in the NE 1/4 SE 1/4 NE 1/4 of Section 3-8S-24W, Graham County, Kansas.



Subscribed and sworn to before me, in and for the County of Sedgwick, State of Kansas, this 8th day of September, 1952.

  
Notary Public

My commission expires February 27, 1956.



**PLUGGING**  
FILE SEC 3 T 8 R 296  
BOOK PAGE 42 LINE 23

REC'D  
STATE CONF.  
SEP 9 1952  
CONSERVATION DIVISION  
Wichita, Kansas

9/9/52