

STATE OF KANSAS
STATE CORPORATION COMMISSION

Give All Information Completely
Make Required Affidavit
Mail or Deliver Report to:
Conservation Division
State Corporation Commission
800 Bittling Building
Wichita, Kansas

WELL PLUGGING RECORD

Butler

County. Sec. 26 Twp. 28S Rge. 3 (E) E (W)

Location as "NE/CNW $\frac{1}{4}$ SW $\frac{1}{4}$ " or footage from lines NW SW NW

Lease Owner W. G. TALBOTT, et al

Lease Name Hawks Well No. 9

Office Address 709 Petroleum Building, Wichita, Kansas

Character of Well (completed as Oil, Gas or Dry Hole) Oil

Date well completed October 25, 19 48

Application for plugging filed May 29, 19 53

Application for plugging approved June 9, 19 53

Plugging commenced June 13, 19 53

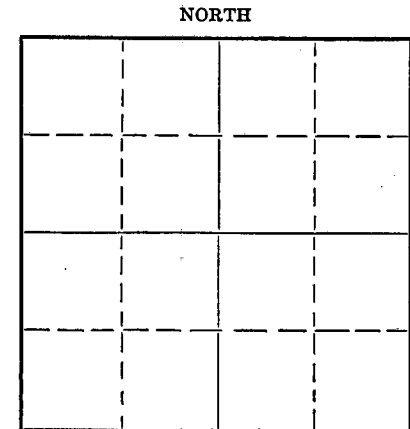
Plugging completed June 13, 19 53

Reason for abandonment of well or producing formation

Ceased to produce commercially

If a producing well is abandoned, date of last production June 1, 19 53

Was permission obtained from the Conservation Division or its agents before plugging was commenced? Yes



Locate well correctly on above Section Plat

Name of Conservation Agent who supervised plugging of this well Lawrence Matthews

Producing formation Simpson Depth to top 2985' Bottom Total Depth of Well 3003' Feet

Show depth and thickness of all water, oil and gas formations.

OIL, GAS OR WATER RECORDS

CASING RECORD

Formation	Content	From	To	Size	Put In	Pulled Out
				8"	162'	None
				5 1/2"	2960'	2669.83'

Describe in detail the manner in which the well was plugged, indicating where the mud fluid was placed and the method or methods used in introducing it into the hole. If cement or other plugs were used, state the character of same and depth placed, from feet to feet for each plug set.

Dumped 5 sacks cement on bottom -- 3006'
Mudded hole to 200' of surface
Set 15' rock bridge
Dumped 15 sacks cement
Mudded hole to 20' of surface
Set 5' rock bridge
Dumped 5 sacks cement to surface

(If additional description is necessary, use BACK of this sheet)

Correspondence regarding this well should be addressed to W. G. Talbott

Address 709 Petroleum Building
Wichita, Kansas

STATE OF Kansas, COUNTY OF Butler, ss.

(employee of owner) or (owner or operator) of the above-described well, being first duly sworn on oath, says: That I have knowledge of the facts, statements, and matters herein contained and the log of the above-described well as filed and that the same are true and correct. So help me God.


(Signature) *Chad Meyer*

Augusta, Kansas

(Address)

SUBSCRIBED AND SWORN to before me this 25 day of June, 1953.

My commission expires 17, 1953



PLUGGING
FILE SEC 26 T 28 R 38
BOOK PAGE 106 LINE 41

23-5091-s 8-50-10M

RECEIVED
STATE CORPORATION COMMISSION
6/30/53
JUN 30 1953

CONSERVATION DIVISION
Wichita, Kansas

Company: Talbott & Sohio
Farm: Hawks #9

Comm: October 7, 1948
Comp: October 25, 1948

Contractor: Penguin Petroleum, Inc.

Casing: 8" @ 162'
5 1/2" @ 2960'

Section 26, T 28 S, R 3 E
NW SW NW
Butler County, Kansas
Rotary Tools
Elevation: 1324 R.B.
Total Depth: 3003'
Maximum Potential:
(initial)

0-6	soil clay	
-15	lime	
-25	lime and shale	
-30	shale	
-35	lime	
-80	shale	
-90	lime	
-95	shale	
-105	lime	
-110	shale	
-130	red shale	
-140	shale	
-185	lime	
-350	lime and shale	
-367	sand grey and lime	
-640	lime broken	
-1035	lime and shale	
-1400	shale and lime broken	
-1610	shale and shells	
-1955	shale and lime	
-2130	lime and shale	
-2150	lime	
-2303	shale	
-2570	lime	
-2650	lime broken	
-2760	lime broken	
-2780	red bed	
-2885	lime	
-2890	shale	
-2960	shale and lime	R.U.S.T. 2960'
-2985	dark shale	S.L.M. 2962'
-3003	sand	

Total Depth 3003'


Water Records: 2 BWPH 60-65'
HFW 95-100'

First oil 2990'

Filled to 1500' in 4 hrs.

All measurements from Rotary Bushing 5' above ground

Tops: Kansas City 2300'
Mississippian 2760'
Simpson sandstone 2985'



Certified to be a true copy of the well log as indicated on daily drilling reports.

Penguin Petroleum, Inc.

by Jack Brown

Subscribed and sworn to before me, the undersigned, a Notary Public in and for Sedgwick County, Kansas, this 25th day of October, 1948.

My Commission Expires
October 13, 1952

B. D. Stuckland
Notary Public