

15-015-19889-00-00

# WELL PLUGGING RECORD

STATE OF KANSAS  
STATE CORPORATION COMMISSION

## FORMATION PLUGGING RECORD

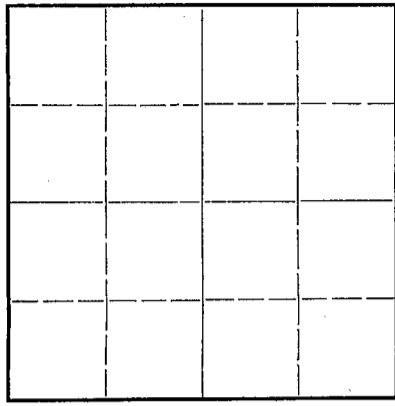
Strike out upper line when reporting plugging of formations.

Give All Information Completely  
Make Required Affidavit  
Mail or Deliver Report to:  
Conservation Division  
State Corporation Commission  
800 Bittling Building  
Wichita, Kansas

Butler County. Sec. 27 Twp. 28 Rge. 3 (E) (N)

Location as "NE $\frac{1}{4}$ NW $\frac{1}{4}$ SW $\frac{1}{4}$ " or footage from lines NW NE SE  
Lease Owner W.G. Talbott - Sohio (A. N. S. etc.)  
Lease Name Hawks "B" Well No. 2  
Office Address 709 Petroleum Building  
Character of Well (completed as Oil, Gas or Dry Hole) Dry Hole  
Date well completed February 11, 1949  
Application for plugging filed February 13, 1949  
Application for plugging approved February 14, 1949  
Plugging commenced February 16, 1949  
Plugging completed February 24, 1949  
Reason for abandonment of well or producing formation Dry Hole

NORTH



Locate well correctly on above Section Plat

If a producing well is abandoned, date of last production 19  
Was permission obtained from the Conservation Division or its agents before plugging was commenced? Yes  
A. L. Loman

Name of Conservation Agent who supervised plugging of this well  
Producing formation Simpson Sand Depth to top 2965 Bottom 2973 Total Depth of Well 2973 Feet  
Show depth and thickness of all water, oil and gas formations.


### OIL, GAS OR WATER RECORDS

### CASING RECORD

Formation	Content	From	To	Size	Put In	Pulled Out
				8 5/8"	165'	none
				5 1/2"	2950'	2638.83

Describe in detail the manner in which the well was plugged, indicating where the mud fluid was placed and the method or methods used in introducing it into the hold. If cement or other plugs were used, state the character of same and depth placed, from feet to feet for each plug set.

Bridge set at 180'  
10' Rock Bridge and 9 sacks of cement on bottom  
Mud to 10' with 5' rock bridge cement to top.



(If additional description is necessary, use BACK of this sheet)

Correspondence regarding this well should be addressed to W. G. Talbott  
Address 709 Petroleum Building

STATE OF KANSAS, COUNTY OF SEDGWICK, ss.  
Jack Brown, Agent (employee of owner) or (owner or operator) of the above-described well,


being first duly sworn on oath, says: That I have knowledge of the facts, statements, and matters herein contained and the log of the above-described well as filed and that the same are true and correct. So help me God

(Signature) Jack Brown  
709 Petro. Bldg.  
(Address)

SUBSCRIBED AND SWORN to before me this 25th day of February, 1949.

B. D. Strickland  
Notary Public.

My commission expires October 13, 1952



15-015-19884-00-00

Company: Talbott & Sohio  
Farm: Hawks B-#2

Section 27, T 28 S, R 3 E  
NW NE SE  
Butler County, Kansas  
Rotary Tools  
Elevation: 1291 D.F.  
Total Depth: 2973'  
D & A

Comm: January 24, 1949  
Comp: February 18, 1949  
Contractor: Penguin Petroleum, Inc.

Casing: 8 5/8" @ 165'  
5 1/2" @ 2950'

0-6	Soil Clay
-15	Lime
-40	Shale
-50	Slate
-70	Lime
-85	Slate
-105	Red shale
-110	Blue shale
-165	Lime
-285	Lime and shale
-330	Lime broken
-340	Sand, hard and sharp
-460	Lime broken
-680	Lime and shale
-690	Lime
-1625	Shale and shells
-1900	Lime and shale
-2045	Shale and lime
-2255	Lime and shale
-2278	Shale
-2505	Lime
-2705	Lime broken
-2746	Shale and lime
-2950	Lime
-2965	Dark shale
-2973	Sand

Total Depth @ 2973'

Water Record: HFW @ 75'  
Oil & water @ 2972-2973'

Measurements from Rotary Bushing

Tops: Kansas City limestone	@ 2278'
Mississippian limestone	@ 2746'
Kinderhook	@ 2882'
Simpson sandstone	@ 2965'

Certified to be a true copy of the well log as indicated on daily drilling reports.

Penguin Petroleum, Inc.

by Jack Brown

Subscribed and sworn to before me, the undersigned, a Notary Public in and for Sedgwick County, Kansas, this 21<sup>st</sup> day of February, 1949.

My Commission Expires:

October 13, 1952

B. D. Strickland  
Notary Public

**PLUGGING**  
FILE SEC 27-28-35  
LINE 42