

15-015-00737-00-01

WELL PLUGGING RECORD

STATE OF KANSAS STATE CORPORATION COMMISSION

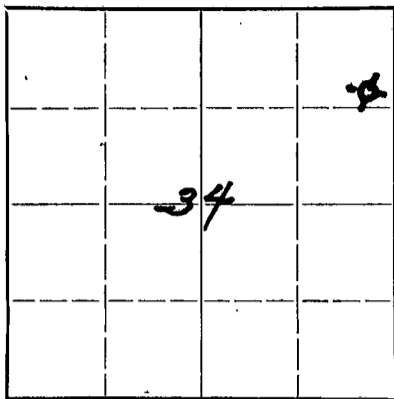
OR FORMATION PLUGGING RECORD

Strike out upper line when reporting plugging off formations.

Give All Information Completely Make Required Affidavit Mail or Deliver Report to: Conservation Division State Corporation Commission 800 Bittling Building Wichita, Kansas

Butler County. Sec. 34 Twp. 28 Rge. 3 (E) (W) Location as "NE 1/4 NW 1/4 SW 1/4" or footage from lines SE NE NE Lease Owner W. G. Talbott Lease Name Mahlandt Well No. 1 Office Address 709 Petroleum Building, Wichita, Kansas Character of Well (completed as Oil, Gas or Dry Hole) Dry Hole Date well completed April 14, 1948 Application for plugging filed April 1948 Application for plugging approved April 1948 Plugging commenced April 1948 Plugging completed April 1948 Reason for abandonment of well or producing formation Dry Hole If a producing well is abandoned, date of last production None 19 Was permission obtained from the Conservation Division or its agents before plugging was commenced? Yes

NORTH



Locate well correctly on above Section Plat

Name of Conservation Agent who supervised plugging of this well A. L. Lohman Producing formation Depth to top Bottom Total Depth of Well 3014 Feet Show depth and thickness of all water, oil and gas formations.


OIL, GAS OR WATER RECORDS

CASING RECORD

Table with 7 columns: Formation, Content, From, To, Size, Put In, Pulled Out. One entry: Size 5 1/2, Put In 2788, Pulled Out 2788.

Describe in detail the manner in which the well was plugged, indicating where the mud fluid was placed and the method or methods used in introducing it into the hold. If cement or other plugs were used, state the character of same and depth placed, from feet to feet for each plug set.

Dumped 5 sacks of cement at 3014'; Mud to 200' - Rock bridge to 180'; 15 sacks on rock bridge; Mud to 20' - 10' rock bridge; Cement to top of surface.



(If additional description is necessary, use BACK of this sheet)

Correspondence regarding this well should be addressed to W. G. Talbott Address 709 Petroleum Building, Wichita, Kansas

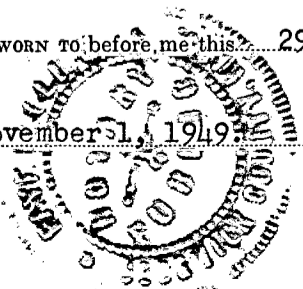

STATE OF Kansas, COUNTY OF Sedgwick, ss. W. G. Talbott (employee of owner) or (owner or operator) of the above-described well, being first duly sworn on oath, says: That I have knowledge of the facts, statements, and matters herein contained and the log of the above-described well as filed and that the same are true and correct. So help me God.

(Signature) W. G. Talbott 708-9 Petroleum Bldg (Address)

SUBSCRIBED AND SWORN to before me this 29th day of April 1948

J. E. English Notary Public

My commission expires November 1, 1949



15-015-00737-00-01

WELL LOG - DEEPENING RECORD
Owner-Talbott and Sohio

Farm: Mahlandt Well No. I
T.D.: 3014'

SE NE NE
34-28S-3E

Commenced: 3-24-48

Completed: 4-14-48

Contractor: Chet Myers

Lime 2789-2887'
Shale 2887-2889'
Lime Brkn 2889-2898'
Lime 2898-2920'
Shale 2920-3003'
Scattered
Oil stain 3003-3008'
Sandstone 3003-3014'

Total Depth 3014'

HFW 3012-3014'

TOPS:


Chattanooga Shale 2920'
Simpson Sand 3003'

State of Kansas)
) ss
County of Sedgwick)

I, W. G. Talbott, operator of the above-described well, being first duly sworn on oath, declare: THAT, I have knowledge of the facts, statements and matters herein contained pertaining to the log of the above-described well as filed and that the same are true and correct.

W. G. Talbott

Subscribed and Sworn to before me this 30 day of April 1948.



PLUGGING
FILE SEC 34 T 28 R 3E
BOOK PAGE 73 LINE 74

Joseph C. [Signature]
Notary Public

My Commission expires NOV-1-1949.