

TYPE

NOTICE OF INTENTION TO DRILL

C-1
M1-1331

TO BE FILED WITH THE STATE CORPORATION COMMISSION
PRIOR TO COMMENCEMENT OF WELL

API Number 15-037-20,481
(For office use only) 00-00

1. Operator Hickory Creek Oil Co.

Starting Date April 8, 1980

Address Box 379, Parsons, Ks. 67357

County Crawford

2. Contractor Lamampco

Sec 26 Twp 30 S Rge 21 E

Address R R # 1, Box 165, Dewey, Okla.

Spot Location SW, NW

3. Type of Equipment: Rotary Cable Tool _____

Nearest Unit Line 690 ft.

4. Well to be Drilled for: Oil Gas _____

Lease Name Long

Disposal _____ Input _____ Other _____

5. Depth of Deepest Fresh Water within 1 mile 22 ft.

6. Depth of Municipal Water Well within 3 miles None ft.

7. Depth to Protect all Fresh Water 100 ft.

8. Amount of Surface Casing to be set 47 ft.


Est. Total Depth 300 ft.



9. Alternate No. 1 _____ No. 2

REMARKS:

OPERATOR STATES THAT HE WILL COMPLY WITH K. S. A. 55-128

Signature of Operator

Donald R. Kentia 



State Corporation Commission of Kansas
Conservation Division
245 North Water
Wichita, Kansas 67202

RECEIVED
MAR 27 1980
STATE CORPORATION COMMISSION
CONSERVATION DIVISION
Wichita, Kansas

3-27-80

(IF PREFERRED, MAIL IN ENVELOPE)