



TYPE

NOTICE OF INTENTION TO DRILL

C-1

TO BE FILED WITH THE STATE CORPORATION COMMISSION
PRIOR TO COMMENCEMENT OF WELL




- Operator Hickory Creek Oil Co.
Address Box 379, Parsons, Ks. 67357
- Contractor Lamampco
Address RR#1, Box 165, Dewey, Okla.
- Type of Equipment: Rotary Cable Tool
- Well to be Drilled for: Oil Gas
Disposal Input Other
- Depth of Deepest Fresh Water within 1 mile 22 ft.
- Depth of Municipal Water Well within 3 miles none ft.
- Depth to Protect all Fresh Water 100 ft.
- Amount of Surface Casing to be set 47 ft.
- Alternate No. 1 No. 2 x

Starting Date May 19, 1980
 County Crawford
 Sec. 26 Twp. 30 S Rge. 21 **E**
 Spot Location SW, NW
 Nearest ~~Line~~ Unit 1125 ft.
 Lease Name Long
 Well No. 21
 Est. Total Depth 300 ft.

REMARKS:

OPERATOR STATES THAT HE WILL COMPLY WITH K. S. A. 55-128

Signature of Operator *Daniel R. Fortia*



State Corporation Commission of Kansas
Conservation Division
245 North Water
Wichita, Kansas 67202

RECEIVED
 CORPORATION COMMISSION
 MAY 12 1980
 CONSERVATION DIVISION
 Wichita, Kansas

5-12-80

(IF PREFERRED, MAIL IN ENVELOPE)