

TYPE

NOTICE OF INTENTION TO DRILL

C-1
MI-1331

TO BE FILED WITH THE STATE CORPORATION COMMISSION
PRIOR TO COMMENCEMENT OF WELL.

API Number 15-037-20,502
(For office use only) 0000

1. Operator Hickory Creek Oil Co.

Starting Date May 26, 1980

Address Box 379, Parsons, Ks. 67357

County Crawford

2. Contractor Lamampco

Sec 26 Twp 30 S Rge 21 E

Address RR # 1, Box 165, Dewey, Okla.

Spot Location (NW) NW

3. Type of Equipment: Rotary Cable Tool

Nearest Unit Line 825 ft.

4. Well to be Drilled for: Oil Gas

Disposal Input Other

Lease Name Long

5. Depth of Deepest Fresh Water within 1 mile 22 ft.

6. Depth of Municipal Water Well within 3 miles none ft.

7. Depth to Protect all Fresh Water 100 ft.

Well No. 23


8. Amount of Surface Casing to be set 47 ft.



Est. Total Depth 300 ft.

9. Alternate No. 1 No. 2

REMARKS:

OPERATOR STATES THAT HE WILL COMPLY WITH K. S. A. 55-128

Signature of Operator Daniel R. Korb 



State Corporation Commission of Kansas
Conservation Division
245 North Water
Wichita, Kansas 67202

5-20-80
RECEIVED
CORPORATION COMMISSION
MAY 20 1980
CONSERVATION DIVISION
Wichita, Kansas

(IF PREFERRED, MAIL IN ENVELOPE)