

TYPE

NOTICE OF INTENTION TO DRILL

C-1
MI-1331

TO BE FILED WITH THE STATE CORPORATION COMMISSION
PRIOR TO COMMENCEMENT OF WELL

API Number 15-037-20.529
(For office use only) 00-00

1. Operator Hickory Creek Oil Co.

Starting Date May 28, 1980

Address Box 379, Parsons, Ks. 67357

County Crawford

2. Contractor Lamampco

Sec 26 Twp 30 S Rge 21 E

Address RR#1, Box 165, Dewey, Okla.

Spot Location NW, NW

3. Type of Equipment: Rotary Cable Tool

Unit
Nearest Line 495 ft.

4. Well to be Drilled for: Oil Gas

Disposal Input Other

Lease Name Long

5. Depth of Deepest Fresh Water within 1 mile 22 ft.

6. Depth of Municipal Water Well within 3 miles None ft.

7. Depth to Protect all Fresh Water 100 ft.

Well No. 25

8. Amount of Surface Casing to be set 47 ft.


Est. Total Depth 300 ft.


9. Alternate No. 1 No. 2

REMARKS:

OPERATOR STATES THAT HE WILL COMPLY WITH K. S. A. 53-128

Signature of Operator






State Corporation Commission of Kansas
Conservation Division
245 North Water
Wichita, Kansas 67202

5-22-80

RECEIVED
STATE CORPORATION COMMISSION

MAY 22 1980

CONSERVATION DIVISION
Wichita, Kansas



(IF PREFERRED, MAIL IN ENVELOPE)