

For KCC Use: **6-18-08**
 Effective Date: **1**
 District # **1**
 SGA? Yes No

KANSAS CORPORATION COMMISSION
 OIL & GAS CONSERVATION DIVISION

Form C-1
 October 2007

Form must be Typed
 Form must be Signed
 All blanks must be Filled

NOTICE OF INTENT TO DRILL

Must be approved by KCC five (5) days prior to commencing well

Expected Spud Date: **JUNE 20, 2008**
 month day year

OPERATOR: License# **3080**
 Name: **JACK EXPLORATION, INC.**
 Address 1: **P.O. BOX 1279**
 Address 2:
 City: **SULPHUR** State: **OK** Zip: **73086**
 Contact Person: **CLAYTON C. JACK**
 Phone: **580-622-2310**

CONTRACTOR: License# **5929**
 Name: **DUKE DRILLING CO., INC.**

Well Drilled For: Oil Gas Enh Rec Storage Disposal Seismic Other
 Well Class: Infield Pool Ext. Wildcat Other
 Type Equipment: Mud Rotary Air Rotary Cable
 # of Holes

If OWWO: old well information as follows:

Operator:
 Well Name:
 Original Completion Date: Original Total Depth:

Directional, Deviated or Horizontal wellbore? Yes No

If Yes, true vertical depth:

Bottom Hole Location:

KCC DKT #:

Spot Description: **SE NW** NW Sec. **27** Twp. **34** S. R. **13** E W
 (Q/Q/Q) 930 feet from N / S Line of Section
 1,255 feet from E / W Line of Section

Is SECTION: Regular Irregular?

(Note: Locate well on the Section Plat on reverse side)

County: **BARBER**

Lease Name: **STERLING** Well #: **1-27**

Field Name: **AETNA GAS AREA**

Is this a Prorated / Spaced Field? Yes No

Target Formation(s): **MISSISSIPPIAN**

Nearest Lease or unit boundary line (in footage): **930'**

Ground Surface Elevation: **1543'** feet MSL

Water well within one-quarter mile: Yes No

Public water supply well within one mile: Yes No

Depth to bottom of fresh water: **160'**

Depth to bottom of usable water: **180'**

Surface Pipe by Alternate: I II

Length of Surface Pipe Planned to be set: **200'**

Length of Conductor Pipe (if any): **NONE**

Projected Total Depth: **5000'**

Formation at Total Depth: **MISSISSIPPIAN**

Water Source for Drilling Operations:

Well Farm Pond Other:

DWR Permit #: **(Note: Apply for Permit with DWR)**

Will Cores be taken? Yes No

If Yes, proposed zone:

AFFIDAVIT

RECEIVED
 KANSAS CORPORATION COMMISSION

JUN 12 2008

CONSERVATION DIVISION
 WICHITA, KS

The undersigned hereby affirms that the drilling, completion and eventual plugging of this well will comply with K.S.A. 55 et. seq.

It is agreed that the following minimum requirements will be met:

1. Notify the appropriate district office **prior** to spudding of well;
2. A copy of the approved notice of intent to drill **shall be** posted on each drilling rig;
3. The minimum amount of surface pipe as specified below **shall be set** by circulating cement to the top; in all cases surface pipe **shall be set** through all unconsolidated materials plus a minimum of 20 feet into the underlying formation.
4. If the well is dry hole, an agreement between the operator and the district office on plug length and placement is necessary **prior to plugging**;
5. The appropriate district office will be notified before well is either plugged or production casing is cemented in;
6. If an ALTERNATE II COMPLETION, production pipe shall be cemented from below any usable water to surface within **120 DAYS** of spud date. Or pursuant to Appendix "B" - Eastern Kansas surface casing order #133,891-C, which applies to the KCC District 3 area, alternate II cementing must be completed within 30 days of the spud date or the well shall be plugged. **In all cases, NOTIFY district office** prior to any cementing.

I hereby certify that the statements made herein are true and correct to the best of my knowledge and belief.

Date: **6/10/2008** Signature of Operator or Agent: **Clayton C. Jack** Title: **President**

For KCC Use ONLY
 API # 15 - **007-23314-00-00**
 Conductor pipe required **None** feet
 Minimum surface pipe required **200** feet per ALT. I II
 Approved by: **SB 6-13-08**
 This authorization expires: **6-13-09**
 (This authorization void if drilling not started within 12 months of approval date.)
 Spud date: Agent:

Remember to:

- File Drill Pit Application (form CDP-1) with Intent to Drill;
- File Completion Form ACO-1 within 120 days of spud date;
- File acreage attribution plat according to field proration orders;
- Notify appropriate district office 48 hours prior to workover or re-entry;
- Submit plugging report (CP-4) after plugging is completed (within 60 days);
- Obtain written approval before disposing or injecting salt water.
- If this permit has expired (See: authorized expiration date) please check the box below and return to the address below.

Well Not Drilled - Permit Expired Date: Signature of Operator or Agent:

Mail to: KCC - Conservation Division, 130 S. Market - Room 2078, Wichita, Kansas 67202

27 34 13
 E W

IN ALL CASES PLOT THE INTENDED WELL ON THE PLAT BELOW

Plat of acreage attributable to a well in a prorated or spaced field

If the intended well is in a prorated or spaced field, please fully complete this side of the form. If the intended well is in a prorated or spaced field complete the plat below showing that the well will be properly located in relationship to other wells producing from the common source of supply. Please show all the wells and within 1 mile of the boundaries of the proposed acreage attribution unit for gas wells and within 1/2 mile of the boundaries of the proposed acreage attribution unit for oil wells.

API No. 15 - 007-23314-00-00
 Operator: JACK EXPLORATION, INC.
 Lease: STERLING
 Well Number: 1-27
 Field: AETNA GAS AREA

Location of Well: County: BARBER
 930 feet from N / S Line of Section
 1,255 feet from E / W Line of Section
 Sec. 27 Twp. 34 S. R. 13 E W

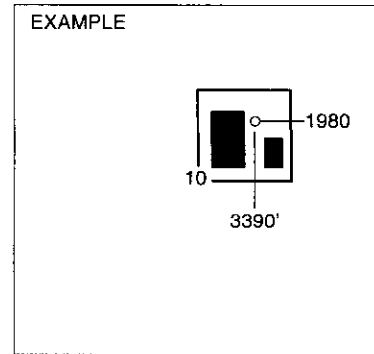
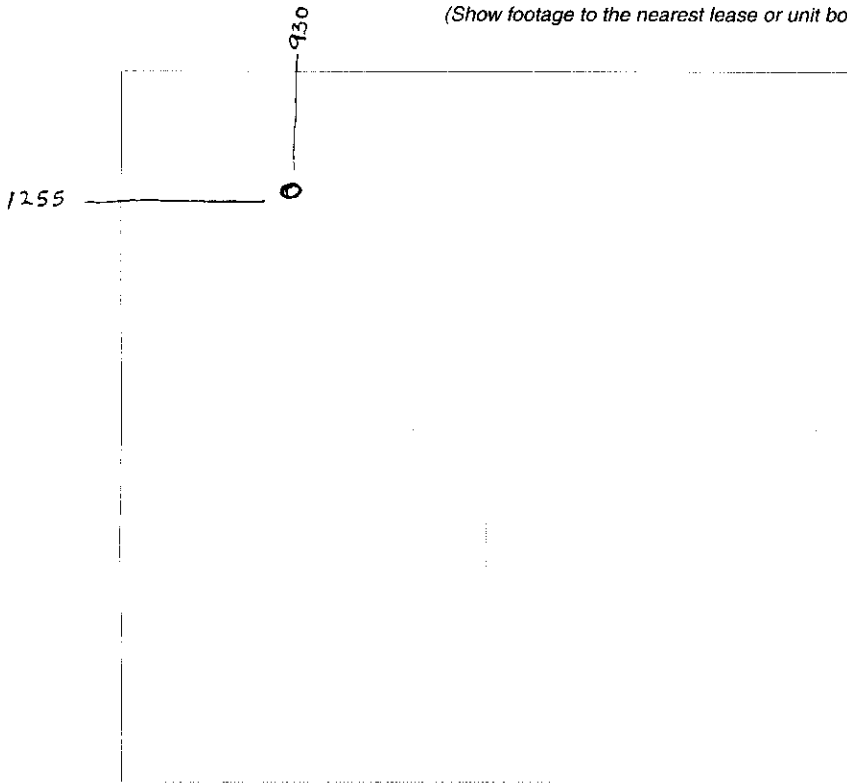
Number of Acres attributable to well: _____
 QTR/QTR/QTR/QTR of acreage: _____ - SE - NW - NW

Is Section: Regular or Irregular

If Section is Irregular, locate well from nearest corner boundary.
 Section corner used: NE NW SE SW

PLAT

*(Show location of the well and shade attributable acreage for prorated or spaced wells.)
 (Show footage to the nearest lease or unit boundary line.)*



SEWARD CO.

NOTE: In all cases locate the spot of the proposed drilling location.


In plotting the proposed location of the well, you must show:

1. The manner in which you are using the depicted plat by identifying section lines, i.e. 1 section, 1 section with 8 surrounding sections, 4 sections, etc.
2. The distance of the proposed drilling location from the south / north and east / west outside section lines.
3. The distance to the nearest lease or unit boundary line (in footage).
4. If proposed location is located within a prorated or spaced field a certificate of acreage attribution plat must be attached: (C0-7 for oil wells; CG-8 for gas wells).

**KANSAS CORPORATION COMMISSION
OIL & GAS CONSERVATION DIVISION
APPLICATION FOR SURFACE PIT**

Form CDP-1
April 2004
Form must be Typed

Submit in Duplicate

Operator Name: JACK EXPLORATION, INC.		License Number: 3080	
Operator Address: P.O. BOX 1279		SULPHUR OK 73086	
Contact Person: CLAYTON C. JACK		Phone Number: 580-622-2310	
Lease Name & Well No.: STERLING 1-27		Pit Location (QQQQ): SE NW NW	
Type of Pit: <input type="checkbox"/> Emergency Pit <input type="checkbox"/> Burn Pit <input type="checkbox"/> Settling Pit <input checked="" type="checkbox"/> Drilling Pit <input type="checkbox"/> Workover Pit <input type="checkbox"/> Haul-Off Pit <small>(If WP Supply API No. or Year Drilled)</small>		Pit is: <input checked="" type="checkbox"/> Proposed <input type="checkbox"/> Existing If Existing, date constructed: Pit capacity: _____ (bbls)	
Is the pit located in a Sensitive Ground Water Area? <input type="checkbox"/> Yes <input checked="" type="checkbox"/> No		Chloride concentration: _____ mg/l <small>(For Emergency Pits and Settling Pits only)</small>	
Is the bottom below ground level? <input checked="" type="checkbox"/> Yes <input type="checkbox"/> No		Artificial Liner? <input type="checkbox"/> Yes <input checked="" type="checkbox"/> No	
How is the pit lined if a plastic liner is not used? NATIVE CLAY			
Pit dimensions (all but working pits): 150 Length (feet) 150 Width (feet) <input type="checkbox"/> N/A: Steel Pits Depth from ground level to deepest point: 5 (feet) <input type="checkbox"/> No Pit			
If the pit is lined give a brief description of the liner material, thickness and installation procedure.		Describe procedures for periodic maintenance and determining liner integrity, including any special monitoring.	
		RECEIVED KANSAS CORPORATION COMMISSION JUN 12 2008 CONSERVATION DIVISION WICHITA, KS	
Distance to nearest water well within one-mile of pit 1050 feet Depth of water well 12 feet		Depth to shallowest fresh water 15 feet. Source of information: <input type="checkbox"/> measured <input type="checkbox"/> well owner <input type="checkbox"/> electric log <input checked="" type="checkbox"/> KDWR	
Emergency, Settling and Burn Pits ONLY: Producing Formation: _____ Number of producing wells on lease: _____ Barrels of fluid produced daily: _____ Does the slope from the tank battery allow all spilled fluids to flow into the pit? <input type="checkbox"/> Yes <input type="checkbox"/> No		Drilling, Workover and Haul-Off Pits ONLY: Type of material utilized in drilling/workover: AQUAGEL Number of working pits to be utilized: 1 Abandonment procedure: HAUL OFF, DEWATERING, BACKFILL Drill pits must be closed within 365 days of spud date.	
I hereby certify that the above statements are true and correct to the best of my knowledge and belief.			
Date: 06/10/2008		 Signature of Applicant or Agent	
KCC OFFICE USE ONLY		Steel Pit <input type="checkbox"/> RFAC <input checked="" type="checkbox"/> RFAS <input checked="" type="checkbox"/>	
Date Received: 6/12/08 Permit Number: _____		Permit Date: 6/12/08 Lease Inspection: <input checked="" type="checkbox"/> Yes <input type="checkbox"/> No	

15-007-23314-00-00

Mail to: KCC - Conservation Division, 130 S. Market - Room 2078, Wichita, Kansas 67202



Kathleen Sebelius, Governor
Thomas E. Wright, Chairman
Michael C. Moffet, Commissioner
Joseph F. Harkins, Commissioner

June 13, 2008

Mr. Clayton Jack
Jack Exploration, Inc.
PO Box 1279
Sulphur, OK 73086

RE: Drilling Pit Application
Sterling Lease Well No. 1-27
NW/4 Sec. 27-34S-13W
Barber County, Kansas

Dear Mr. Jack:

District staff has inspected the above referenced location and has determined that the reserve pit shall be constructed **without slots**, the bottom shall be flat and reasonably level, and **lined with bentonite or native clay**. The free fluids must be removed. The fluids are to be removed from the reserve pit as soon as the Hutchinson Salt section has been drilled through and displacement of the fluids into the reserve pit has occurred. The fluids should be removed again as soon as practical after drilling operations have ceased.

If production casing is set all completion fluids shall be removed from the working pits daily. NO completion fluids or non-exempt wastes shall be placed in the reserve pit.

The fluids should be taken to an authorized disposal well. Please call the District Office at (620) 225-8888 when the fluids have been removed. Please file form CDP-5, Exploration and Production Waste Transfer, within 30 days of fluid removal. Conservation division forms are available through our office and on the KCC web site: www.kcc.state.ks.us/conservation/forms.

A copy of this letter should be posted in the doghouse along with the approved Intent to Drill.

If you have any questions or concerns please feel free to contact the undersigned at the above address.

Sincerely,

Kathy Haynes
Environmental Protection and Remediation Department

Cc: File