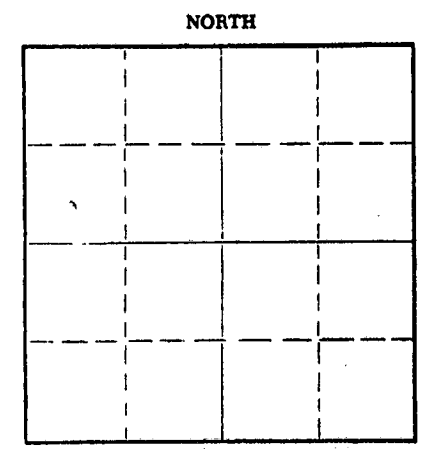


STATE OF KANSAS
STATE CORPORATION COMMISSION

Give All Information Completely
Make Required Affidavit
Mail or Deliver Report to:
Conservation Division
State Corporation Commission
211 No. Broadway
Wichita, Kansas

WELL PLUGGING RECORD

Graham County, Sec. 4 Twp. 8 Rge. (E) 24 (W)



Location as "NE/CNW/SW" or footage from lines NE NE SE
Lease Owner Great Bend Pipe & Supply
Lease Name Neal Well No. 1
Office Address Drawer "B" Great Bend, Kansas
Character of Well (completed as Oil, Gas or Dry Hole) _____
Date well completed _____ 19____
Application for plugging filed _____ 19____
Application for plugging approved _____ 19____
Plugging commenced _____ 2-15 _____ 19 62
Plugging completed _____ 3-8 _____ 19 62
Reason for abandonment of well or producing formation _____

If a producing well is abandoned, date of last production _____ 19____
Was permission obtained from the Conservation Division or its agents before plugging was commenced? yes

Name of Conservation Agent who supervised plugging of this well Eldon Petty
Producing formation _____ Depth to top _____ Bottom _____ Total Depth of Well 4045' Feet
Show depth and thickness of all water, oil and gas formations.

OIL, GAS OR WATER RECORDS

CASING RECORD

FORMATION	CONTENT	FROM	TO	SIZE	PUT IN	PULLED OUT
				8 5/8"	250'	none
				XXXXXXXX		
				5 1/2"	3933'	2910'

Describe in detail the manner in which the well was plugged, indicating where the mud fluid was placed and the method or methods used in introducing it into the hole. If cement or other plugs were used, state the character of same and depth placed, from _____ feet to _____ feet for each plug set.

Casing perforated @ 3581'

Sanded hole to 3570'-dumped 4 sks cement-pulled pipe to 550'-circulated hole with mud-spotted 20 sks cement-pulled pipe to 180'-spotted 20 sks cement-pulled rest of pipe-mudded hole to 40'-set 10' rock bridge-dumped 10 sks cement to base of cellar.


RECEIVED
STATE CORPORATION COMMISSION
MAR 16 1962
3-16-1962
CONSERVATION DIVISION
Wichita, Kansas

(If additional description is necessary, use BACK of this sheet)
Name of Plugging Contractor R & D Casing Pulling Co. License #236
Address Box 572, Hutchinson, Kansas

STATE OF Kansas, COUNTY OF Barton, ss.
Nathan Meltzer (employee of owner) or (owner-operator) of the above-described well, being first duly sworn on oath, says: That I have knowledge of the facts, statements, and matters herein contained and the log of the above-described well as filed and that the same are true and correct. So help me God.

(Signature) Nathan Meltzer
Drawer B - Great Bend, Kansas
(Address)

SUBSCRIBED AND SWORN to before me this 15th day of March 19 62
Ann Meltzer
Notary Public.



15-065-00308-00-00

COPY

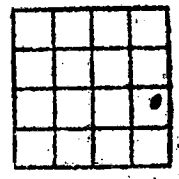
WELL LOG BUREAU—KANSAS GEOLOGICAL SOCIETY
508 East Murdock, Wichita, Kansas

Company. BENSON & MONTIN
Farm. Neal No. 1

SEC. 4 T. 8 R. 24W
NE NE SE

Total Depth. 4045
Comm. 10-11-53 Comp. 10-20-53
Shot or Treated.
Contractor. Berwick
Issued. 10-23-54

County Graham
KANSAS



CASING:

Elevation. 2355

Production. 234 BO & NW

Figures Indicate Bottom of Formations.

shale & shells	126
shale	1090
sand	1150
shale & sand	1328
shale	1525
sand & shale	1715
shale	1745
shale & shells	1965
Anhydrite	2000
shale & shells	2990
lime & shale	3512
lime	3803
lime & shale	3900
lime	3934
lime & shale	3980
Conglomerate	4045
Total depth	

Scout Tops:	
Lansing	3581
Base Kansas City	3802

RECEIVED
STATE CORPORATION COMMISSION
FEB. 15 1962
2-15-1962
CONSERVATION DIVISION
Wichita, Kansas