

STATE OF KANSAS  
STATE CORPORATION COMMISSION

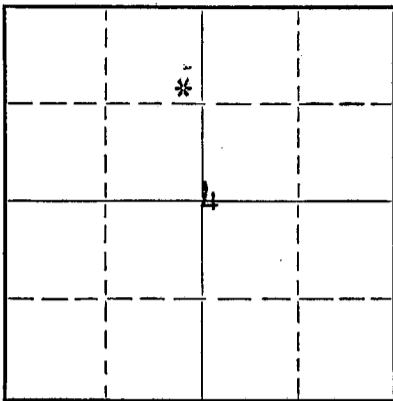
WELL PLUGGING RECORD

Give All Information Completely  
Make Required Affidavit  
Mail or Deliver Report to:  
Conservation Division  
State Corporation Commission  
800 Bittling Building  
Wichita, Kansas

Graham County. Sec. 4 Twp. 8 Rge. 24 (E) (W)

Location as "NE/CNW $\frac{1}{4}$ SW $\frac{1}{4}$ " or footage from lines SE NE NW  
Lease Owner Benson & Montin  
Lease Name Parks Well No. 1  
Office Address 1501 Republic Building, Oklahoma City, Oklahoma  
Character of Well (completed as Oil, Gas or Dry Hole) Dry Hole  
Date well completed January 16 19 54  
Application for plugging filed January 16 19 54  
Application for plugging approved January 16 19 54  
Plugging commenced January 16 19 54  
Plugging completed January 16 19 54  
Reason for abandonment of well or producing formation None Dry Hole

NORTH



Locate well correctly on above  
Section Plat

If a producing well is abandoned, date of last production None 19  
Was permission obtained from the Conservation Division or its agents before plugging was commenced? Yes

Name of Conservation Agent who supervised plugging of this well Eldon Petty  
Producing formation None Depth to top - Bottom - Total Depth of Well 3915 Feet  
Show depth and thickness of all water, oil and gas formations.

OIL, GAS OR WATER RECORDS

CASING RECORD

Formation	Content	From	To	Size	Put In	Pulled Out

Describe in detail the manner in which the well was plugged, indicating where the mud fluid was placed and the method or methods used in introducing it into the hole. If cement or other plugs were used, state the character of same and depth placed, from feet to feet for each plug set.

Filled hole with heavy mud. Bridged hole 145. Cemented with 15 sacks.  
Filled hole to 40 ft. with heavy mud. Bridged hole 40 ft. and cemented to top.

RECEIVED  
STATE CORPORATION COMMISSION  
JAN 26 1954  
1-26-1954  
CONSERVATION DIVISION  
Wichita, Kansas

(If additional description is necessary, use BACK of this sheet)

Correspondence regarding this well should be addressed to Benson & Montin  
Address 1501 Republic Building, Oklahoma City, Oklahoma


STATE OF Kansas, COUNTY OF Barton, ss.  
S. A. Berwick (employee of owner) or (owner or operator) of the above-described well,  
being first duly sworn on oath, says: That I have knowledge of the facts, statements, and matters herein contained and the log of the above-described well as filed and that the same are true and correct. So help me God.

(Signature) S. A. Berwick  
P. O. Box 64, Great Bend, Kansas  
(Address)

SUBSCRIBED AND SWORN to before me this 16th day of January 19 54

John W. [Signature]  
Notary Public.

My commission expires April 11, 1955



PLUGGING  
FILE SEC 4 T 8 R 24W  
BOOK PAGE 9 LINE 2

BENSON-MONTIN ET AL.  
1501 Republic Building  
Oklahoma City, Oklahoma

Parks No. 1

Total Depth: 3915 R.B.  
Commenced R.D.: 1/7/54  
Completed R.D.: 1/16/54

SE NE NW Sec. 4-8-24  
Graham County, Kansas  
Elevation: 2399 D.F.  
Initial Prod.: Dry  
Contractor: S. A. Berwick  
Drilling Co.

Strata	Depth
Surface Clay and Shale	0- 40
Sand	40- 80
Red Bed and Shale	80- 880
Shale and Shells	880-1272
Sand	1272-1411
Red Bed, Shale, and Shells	1411-2065
Anhydrite	2065-2100
Shale and Shells	2100-2255
Sand	2255-2280
Red Bed and Shale	2280-2310
Shale and Shells	2310-2845
Shale	2845-3370
Lime and Shale	3370-3658
Lime	3658-3849
Lime and Shale	3849-3915

I hereby certify the above a true and correct log of said well as reflected by the daily drilling report.


S. A. BERWICK DRILLING COMPANY

By S. A. Berwick  
Owner

Signed and sworn to in my presence this 16th day of January, 1954, by S. A. Berwick, owner of the S. A. Berwick Drilling Company.

John M. Fox  
Notary Public

My Commission Expires: April 11, 1955



1-26-1954